

Lot 8 DP 385618

The screenshot displays the Auckland Council Unitary Plan Viewer in a Windows Internet Explorer browser. The browser's address bar shows the URL <http://acmaps.aucklandcouncil.govt.nz/unitaryplan/FlexViewer/index.html>. The page title is "Proposed Auckland Unitary Plan (notified 30 September 2013)".

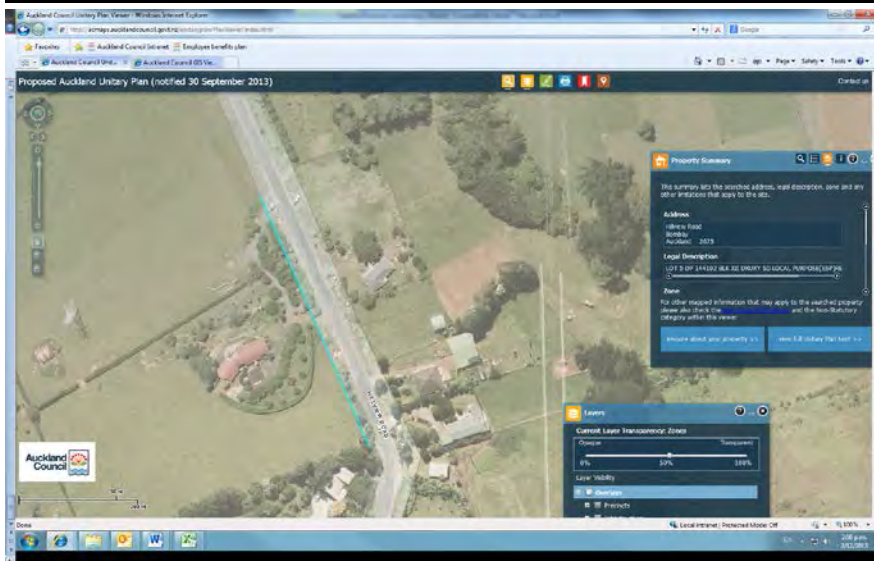
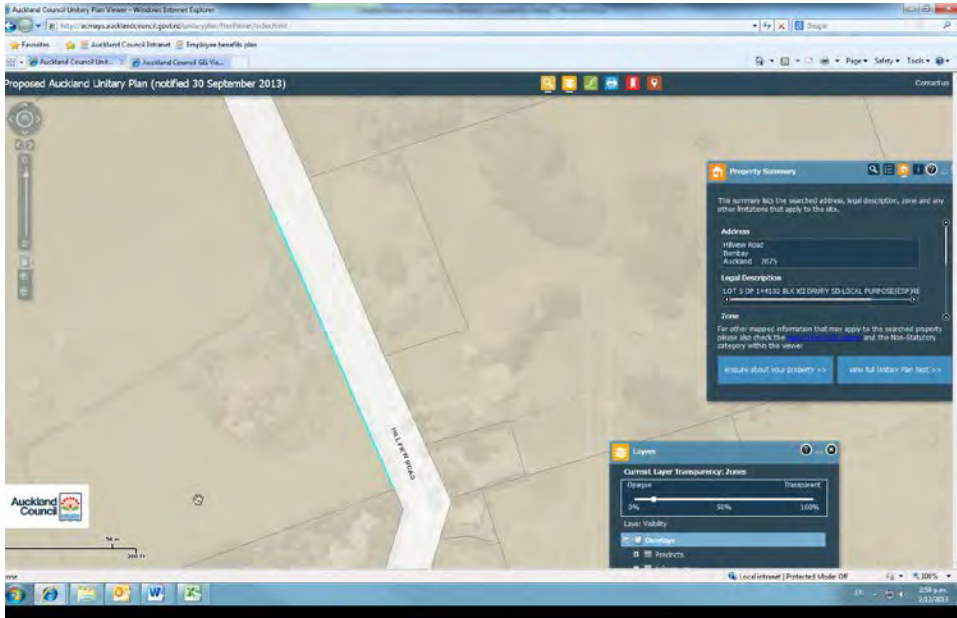
The main map area shows a large green polygon representing Lot 8 DP 385618. The map includes navigation controls on the left and a scale bar at the bottom left indicating 500 meters and 2000 feet. The Auckland Council logo is visible in the bottom left corner of the map area.

On the right side, there are two panels:

- Property Summary:** This panel provides details for Lot 8 DP 385618 (12.02). It lists the Zone as "Rural Production" and the Precinct as "Precinct 1". It includes a note: "For other mapped information please also check the [link] category within this viewer." and a button labeled "enquire about your property".
- Layers:** This panel shows the current layer transparency for Zones, with a slider set to 50%. It also lists other layers such as "Overlays", "Precincts", and "Infrastructure".

The Windows taskbar at the bottom shows the Start button and several application icons, including Internet Explorer, File Explorer, and Microsoft Word.

Lot 5 DP 144102 there is something wrong with this one as the road on the GIS looks bigger than on the aerial.



Lot 5 DP 144102

The image shows a screenshot of a GIS application. On the left, a map displays a street named 'HILVIEW ROAD' in white text on a light-colored road. The surrounding area is a tan color with faint grey lines indicating property boundaries. A small hand icon is visible on the map. On the right, a dark blue 'Property Summary' panel is open. It contains the following information:

- Address:** Hilview Road, Bombay, Auckland 2675
- Legal Description:** LOT 5 DP 144102 BLK XII DRURY SD-LOCAL PURPOSE(ESP)RE
- Zone:** For other mapped information that may apply to the searched property please also check the [Development Control](#) and the [Non-Statutory](#) [C](#)

Below the text is a 'Layers' panel with a 'Current Layer Transparency: Zones' slider set to 0% (Opaque) and 100% (Transparent). Underneath is a 'Layer Visibility' list with the following items:

- Overlays
- Precincts
- Infrastructure
- Natural Heritage
- Built Environment
- Additional Zone Height Controls
- Historic Heritage

Lot 13 dp 345746

The screenshot displays the Auckland Council Unitary Plan Viewer interface. The browser window title is "Auckland Council Unitary Plan Viewer - Windows Internet Explorer". The address bar shows the URL: <http://acmaps.aucklandcouncil.govt.nz/unitaryplan/FlexViewer/index.html>. The page title is "Proposed Auckland Unitary Plan (notified 30 September 2013)".

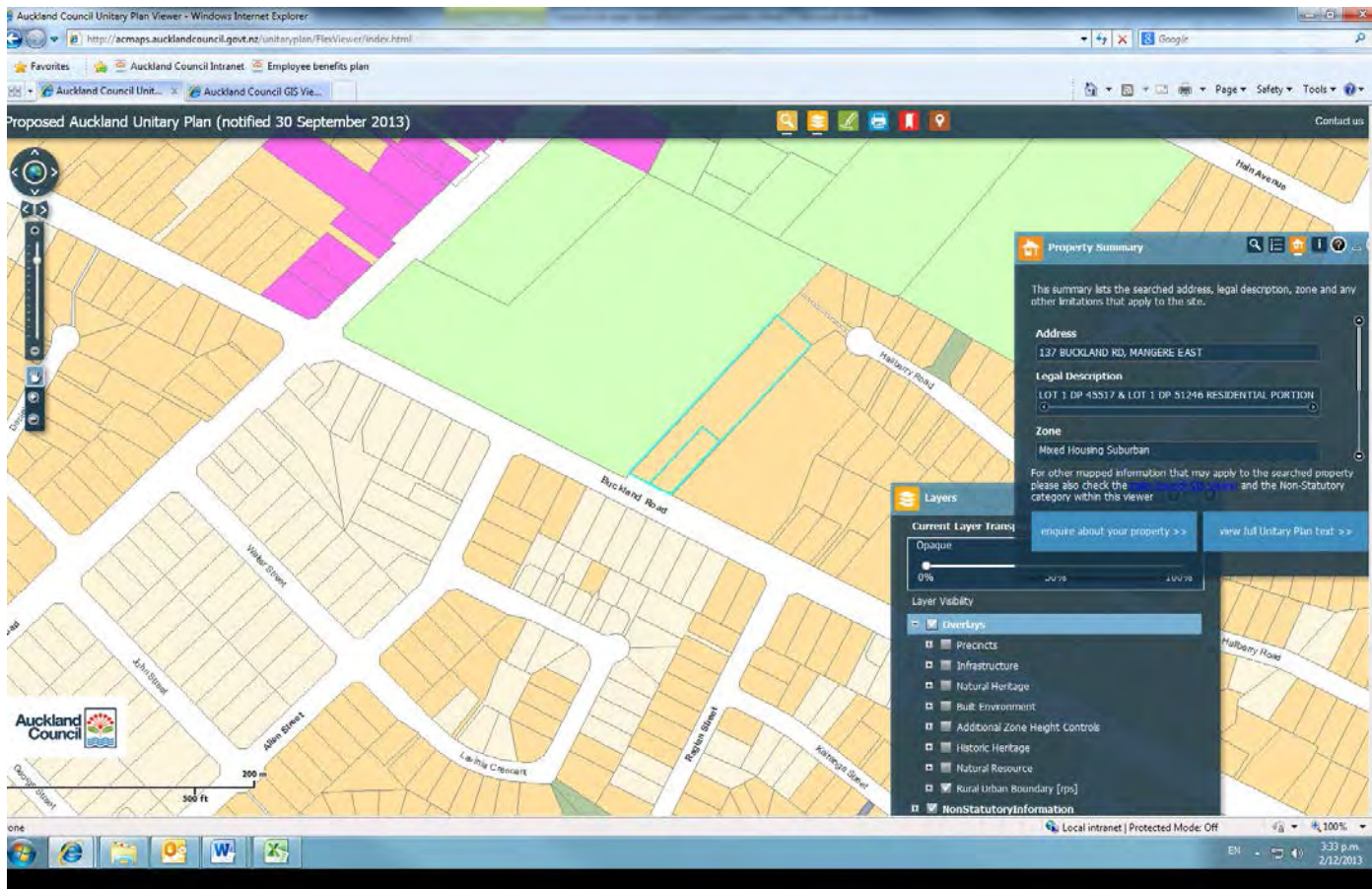
The main map area shows a coastal region with a yellow highlighted area representing the property. A road labeled "GOBLE ROAD" is visible. The map includes a scale bar (50 m / 200 ft) and the Auckland Council logo.

Two panels are open on the right side of the map:

- Property Summary:** This panel provides details for the selected property:
 - Address:** Goble Road, Pukekohe, Auckland 2679
 - Legal Description:** LOT 13 DP 345746
 - Zone:** (The specific zone name is partially obscured but is listed below the legal description.)
- Layers:** This panel allows users to control the visibility and transparency of map layers. It shows a slider for "Current Layer Transparency: Zones" ranging from 0% (Opaque) to 100% (Transparent). Under "Layer Visibility", the "Overlays" layer is checked.

The Windows taskbar at the bottom shows the system tray with "Done", "Local intranet | Protected Mode: Off", and "EN" indicators.

Lot 1 DP 51246 and lot 1 dp 45517



Lot 236 ALLT 279 PSH OF Waiwera

Proposed Auckland Unitary Plan (notified 30 September 2013)

Layers

Current Layer Transparency: Zones

Opaque Transparent

0% 50% 100%

Layer Visibility

Overlays

- Precincts
- Infrastructure
- Natural Heritage
- Built Environment
- Additional Zone Height Controls
- Historic Heritage
- Natural Resource
- Rural Urban Boundary [rps]
- NonStatutoryInformation
- Zones

[view the full legend >>](#)

Results

Select address to query against

Valuation Number
31300-36100-AC
2 Centreway Road
Orewa 0931
Lot 236 Allot 279 Psh Of Waiwera SO 3

Valuation Number
31300-36100-A
2 Centreway Road
Orewa 0931
Lot 236 Allot 279 Psh Of Waiwera SO 3

Auckland Council

40 m
100 ft

Local intranet | Protected Mode

Pt Lot 15 Blk V DP 10801

The screenshot displays the Auckland Council Unitary Plan Viewer in a Windows Internet Explorer browser. The browser's address bar shows the URL: <http://acmaps.aucklandcouncil.govt.nz/unitaryplan/FlexViewer/index.html>. The page title is "Proposed Auckland Unitary Plan (notified 30 September 2013)".

The main map area shows a property boundary highlighted in cyan, labeled "WILK LANE". The map is overlaid with various colored zones and infrastructure. A "Layers" panel is open on the left, showing the "Current Layer Transparency: Zones" set to "Transparent" and a "Layer Visibility" list. The "Overlays" section is expanded, showing a list of layers with checkboxes: Precincts, Infrastructure, Natural Heritage, Built Environment, Additional Zone Height Controls, Historic Heritage, Natural Resource, Rural Urban Boundary [rps], NonStatutoryInformation, and Zones. A "view the full legend >>" button is at the bottom of the panel.

On the right side, a "Property Summary" panel is visible, containing the following information:

- Address:** R 1 Glencoe Road Browns Bay 0630
- Legal Description:** Lot 16 Blk V DP 10801, Pt Lot 15 Blk V DP 10801, Pt Lot 5
- Zone:** Single House

Below the summary, there are two buttons: "enquire about your property >>" and "view full Unitary Plan".

The bottom of the screen shows the Windows taskbar with icons for Internet Explorer, File Explorer, and other applications. The system tray on the right indicates "Local intranet | Protected Mode: Off" and "EN".

Lot 9 DP 65030

The screenshot displays a web-based GIS application interface. At the top, the browser address bar shows the URL: <http://acmaps.aucklandcouncil.govt.nz/unitaryplan/FlexViewer/index.html>. The page title is "Proposed Auckland Unitary Plan (notified 30 September 2013)".

The main map area shows a property boundary in purple, with various colored overlays representing different planning zones and infrastructure. A "Layers" panel is open, showing a transparency slider for "Zones" and a list of layer visibility options:

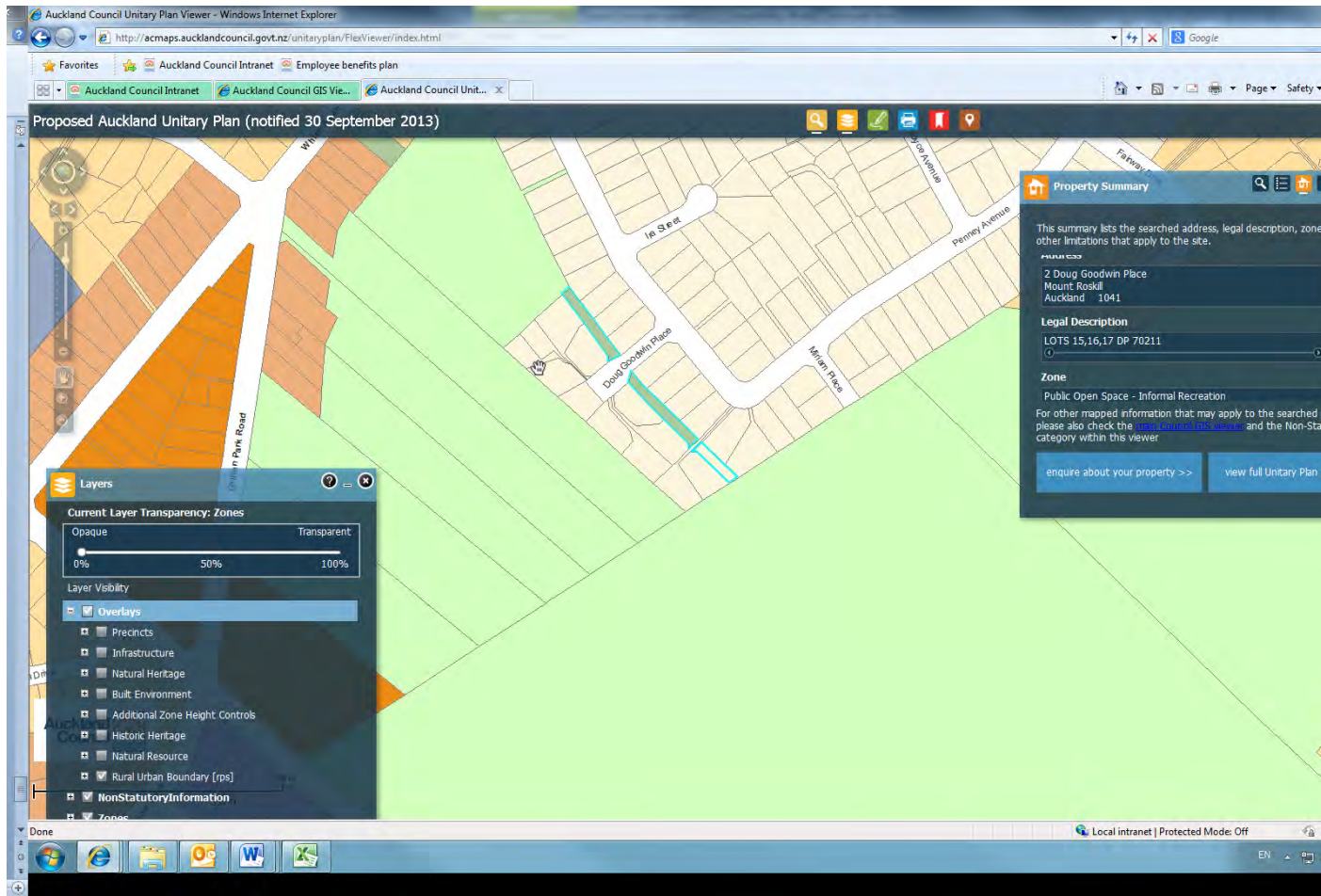
- Overlays
 - Precincts
 - Infrastructure
 - Natural Heritage
 - Built Environment
 - Additional Zone Height Controls
 - Historic Heritage
 - Natural Resource
 - Rural Urban Boundary [rps]
 - NonStatutoryInformation
 - Zones

A "Property Summary" panel on the right provides details for the selected property:

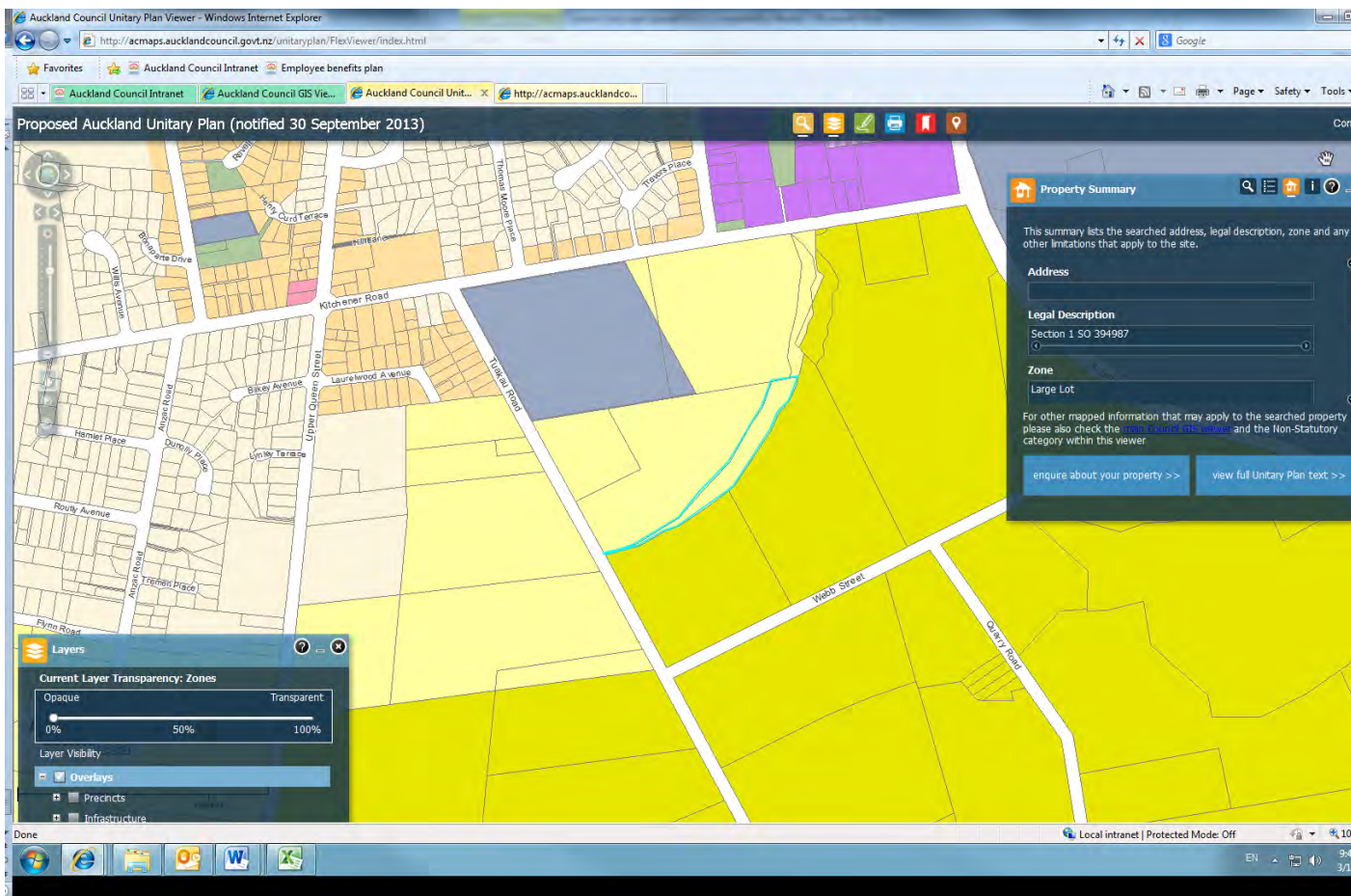
- Address:** 50 TIDAL RD, MANGERE
- Legal Description:** LOT 9 DP 65030
- Zone:** Light Industry

The Auckland Council logo is visible in the bottom left corner of the map area. A scale bar indicates 200 meters and 500 feet. The bottom of the screen shows a Windows taskbar with icons for Internet Explorer, Firefox, and other applications.

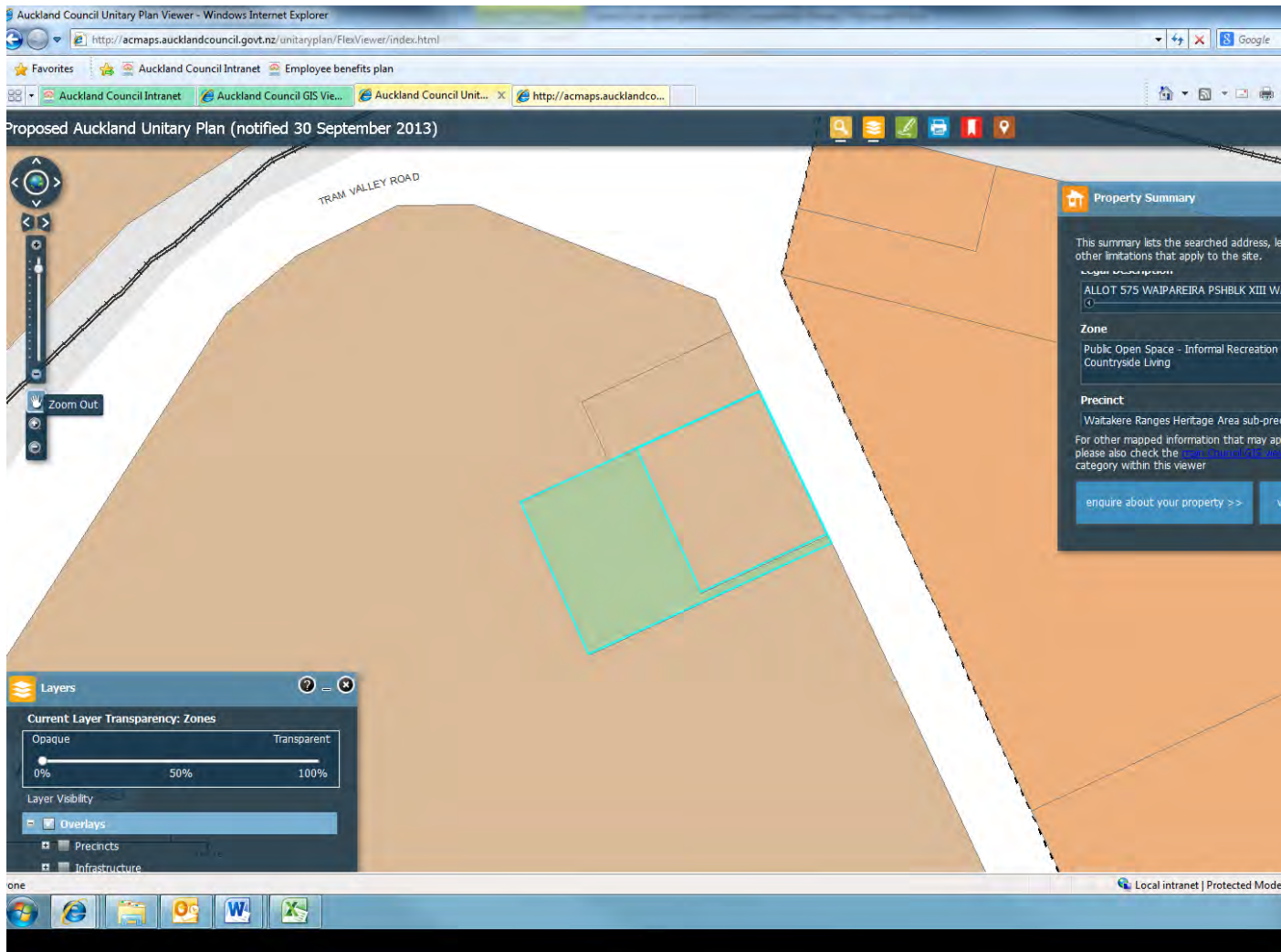
Lot 17 DP 70211



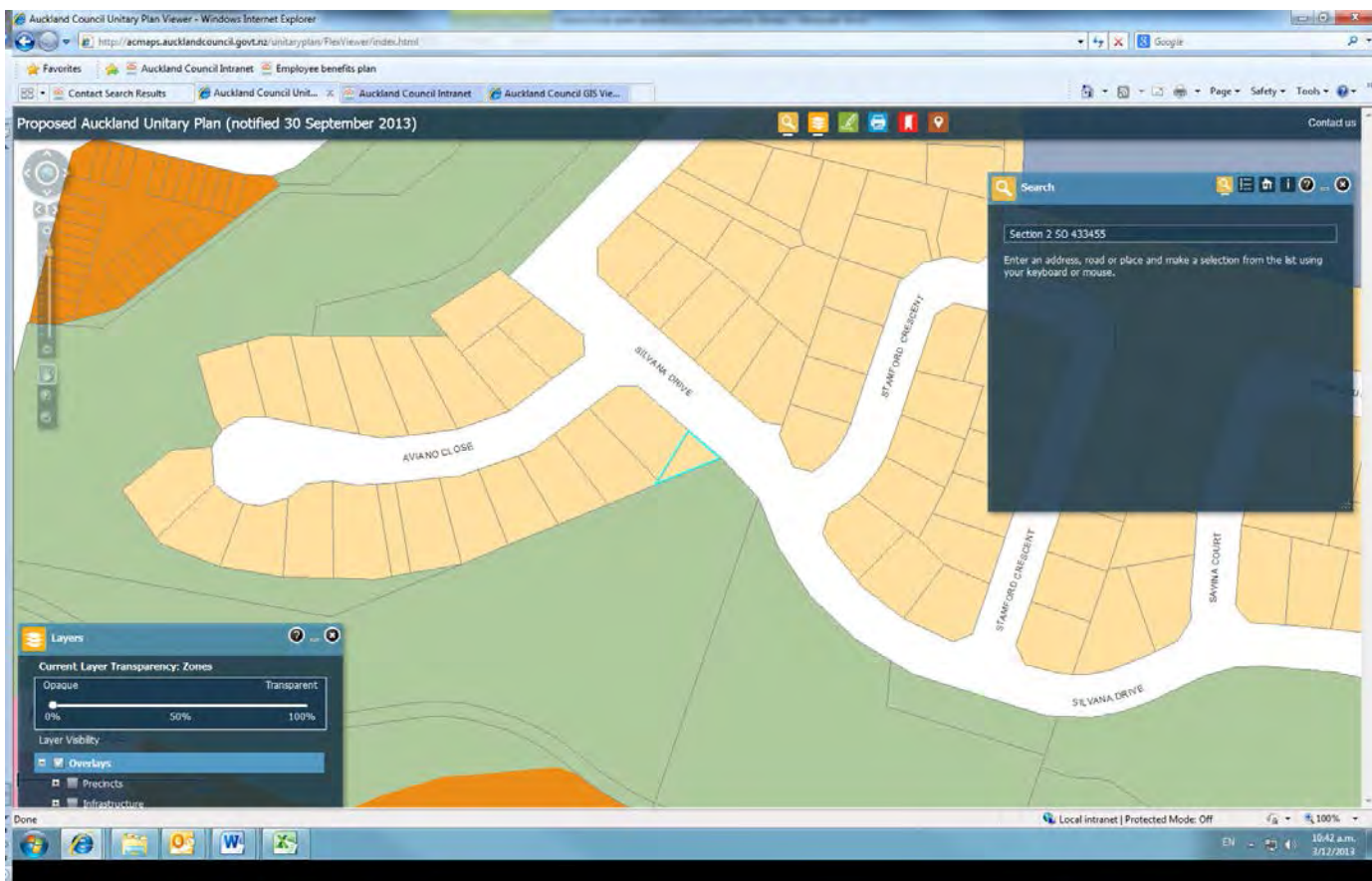
Section 1 SO 394987



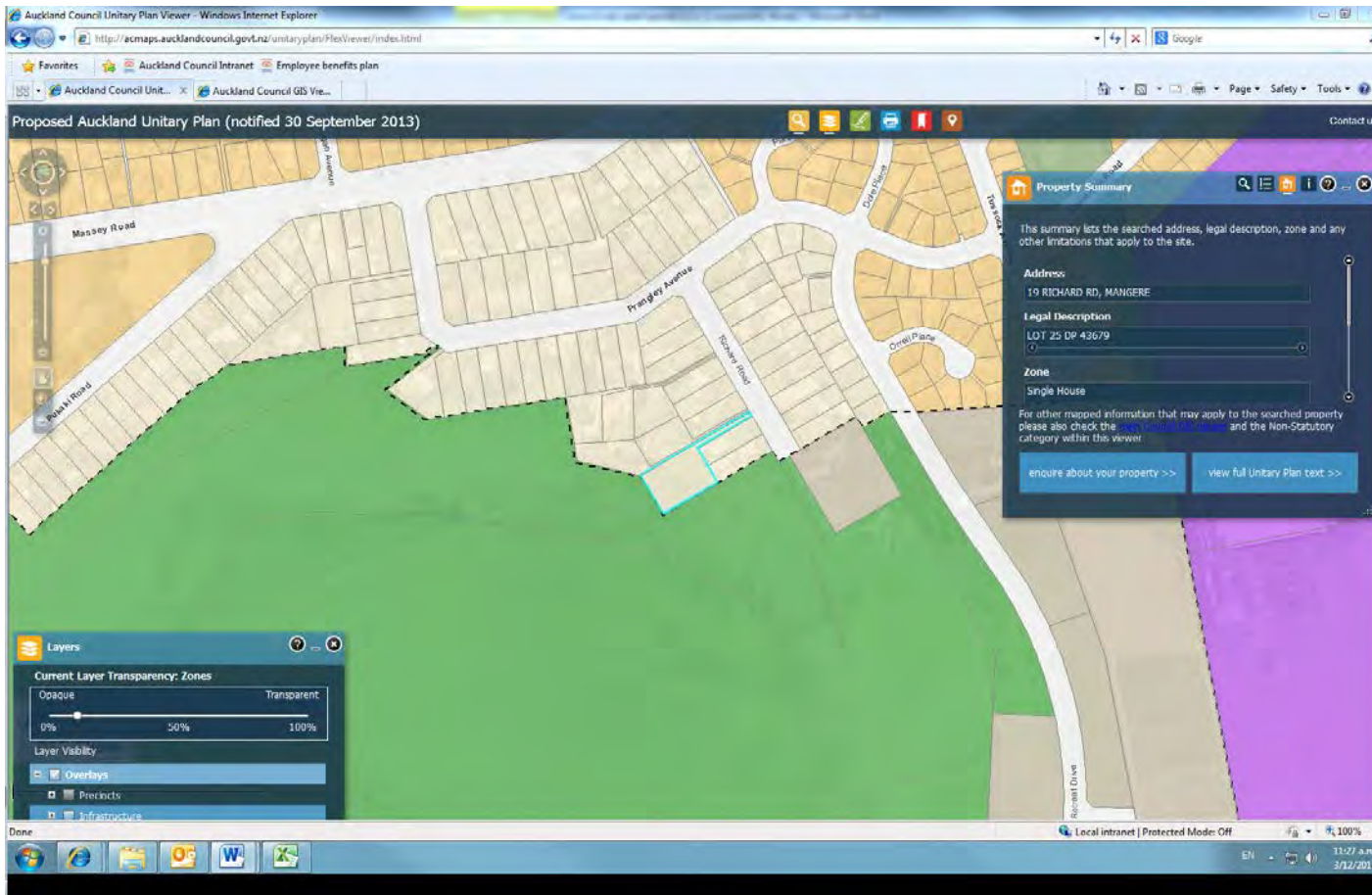
Allotment 575 PSH OF Waipareira



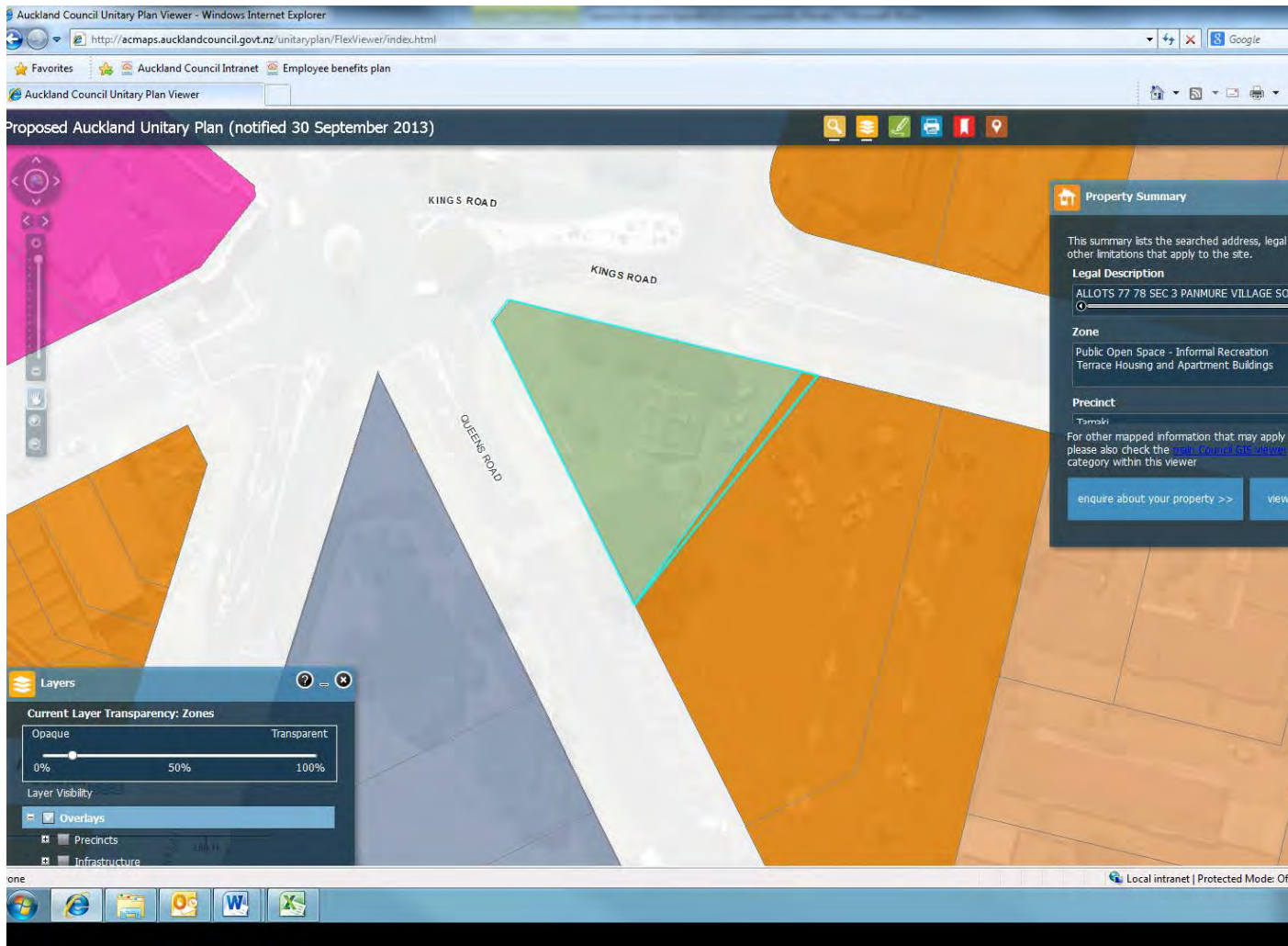
Section 2 SO 433455



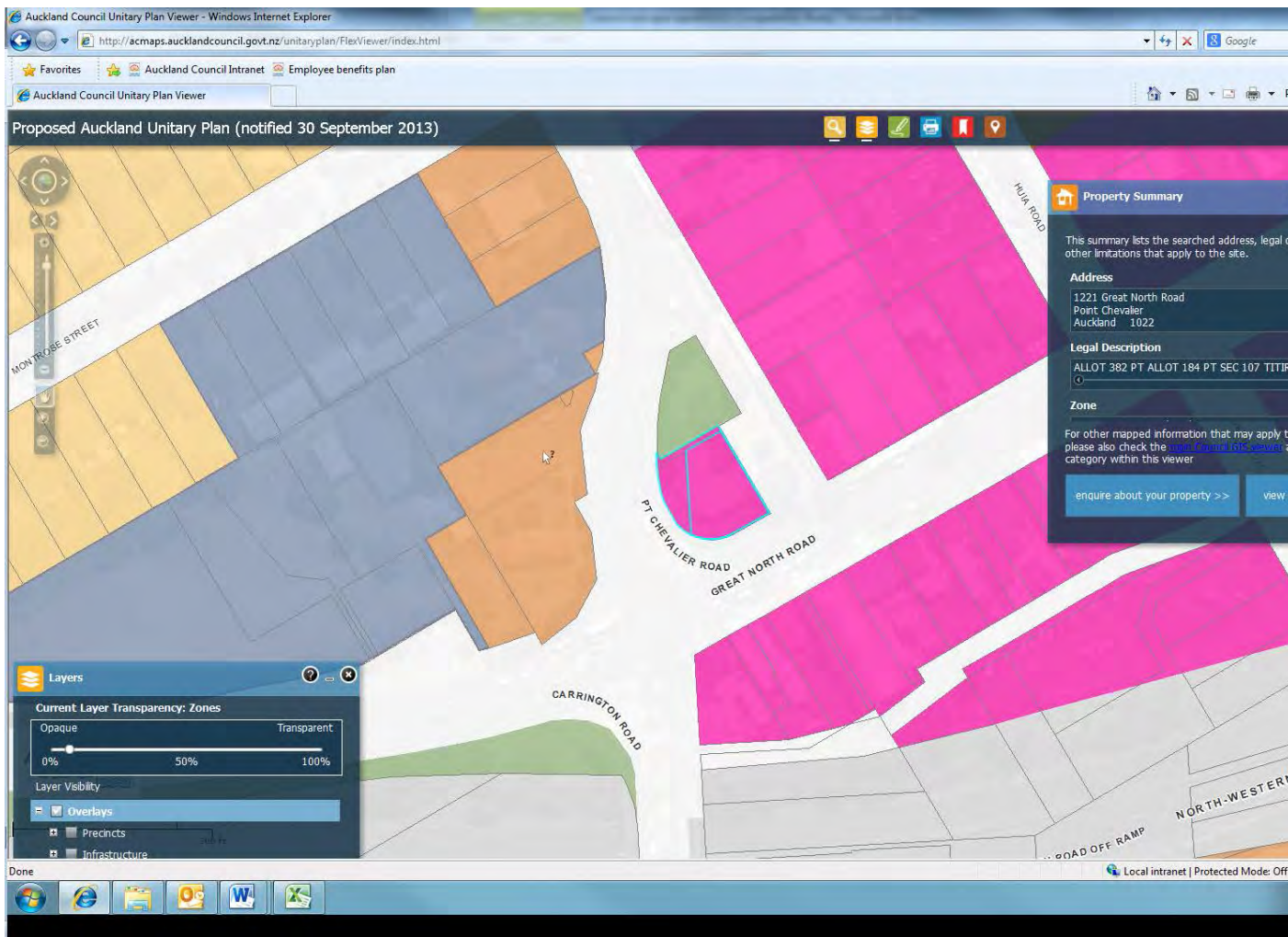
Lot 25 DP 43679



Allotment 78 SECT 3 VILL OF Panmure



Pt Allotment 107 PSH OF Titirangi



Lot 458 DP 19571

The screenshot displays the Auckland Council Unitary Plan Viewer interface. The main map area shows a yellow-toned lot (Lot 458 DP 19571) outlined in cyan. To the left, the 'Layers' panel is open, showing a 'Current Layer Transparency: Zones' slider set to 50% and a 'Layer Visibility' list with various categories like 'Overlays', 'Precincts', 'Infrastructure', 'Natural Heritage', 'Built Environment', 'Additional Zone Height Controls', 'Historic Heritage', 'Natural Resource', 'Rural Urban Boundary (rps)', 'NonStatutoryInformation', and 'Zones'. To the right, the 'Property Summary' panel provides details for the selected lot: Address: 75 SECOND VIEW AVE, BEACHLANDS; Legal Description: LOT 458 DP 19571; Zone: Single House. Below the summary are buttons for 'enquire about your property >>' and 'view full Unitary Plan text >>'. The map includes a scale bar (0 to 40m) and the Auckland Council logo. The browser window title is 'Auckland Council Unitary Plan Viewer - Windows Internet Explorer' and the URL is 'http://acmaps.aucklandcouncil.govt.nz/unitaryplan/PlanViewer/index.html'. The system tray at the bottom shows the date and time as 12:44 p.m. on 3/12/2013.

Section 2 SO 435211

The screenshot displays the Auckland Council Unitary Plan Viewer interface. The main map area shows a residential area with various colored overlays. A central orange-colored area is highlighted with a cyan border, representing Section 2 SO 435211. To the right, a pink area is visible, and a white road labeled 'LINK CRESCENT' runs along the boundary. A 'Layers' panel is open on the left, showing a transparency slider for 'Zones' and a list of other layers including 'Overlays', 'Precincts', 'Infrastructure', 'Natural Heritage', 'Built Environment', 'Additional Zone Height Controls', 'Historic Heritage', 'Natural Resource', 'Rural Urban Boundary [rps]', 'NonStatutoryInformation', and 'Zones'. A 'Property Summary' panel on the right provides details for the selected property: '8 Link Crescent, Stanmore Bay 0932', 'Legal Description: Sec 2 SO 435211 (1.716HA)', and 'Zone: Mixed Housing Urban'. The interface includes a scale bar (50m/200ft), the Auckland Council logo, and a Windows taskbar at the bottom.

Lot 98 DP 206683

Auckland Council Unitary Plan Viewer - Windows Internet Explorer
http://acmaps.aucklandcouncil.govt.nz/unitaryplan/FlexViewer/index.html

Proposed Auckland Unitary Plan (notified 30 September 2013)

Layers

Current Layer Transparency: Zones

Opaque Transparent

0% 50% 100%

Layer Visibility

- Overlays
- Precincts
- Infrastructure
- Natural Heritage
- Built Environment
- Additional Zone Height Controls
- Historic Heritage
- Natural Resource
- Rural Urban Boundary [rps]
- NonStatutoryInformation
- Zones

[view the full legend >>](#)

Property Summary

This summary lists the searched address and other limitations that apply to the site.

44 Greenberry Drive
Ranui

Legal Description
DRAINAGE RESERVES

Zone
Single House

For other mapped information that may apply to your property, please also check the [Unitary Plan](#) category within this viewer

[enquire about your property >>](#)

Auckland Council

200 m
500 ft

Done

Local intranet | Protected M...

Lot 90 DP 202631

The screenshot displays the Auckland Council Unitary Plan Viewer interface. The main map area shows a residential lot with various planning overlays, including a green area and a blue line. The interface includes a navigation toolbar on the left, a 'Layers' panel on the left, and a 'Property Summary' panel on the right. The 'Layers' panel is currently set to 'Current Layer Transparency: Zones' and shows a list of layers with checkboxes. The 'Property Summary' panel provides details for the property at 21 Munroe Road, Ranui, including its legal description as a 'DRAINAGE RESERVE' and its zone. The Auckland Council logo and a scale bar are also visible on the map.

Proposed Auckland Unitary Plan (notified 30 September 2013)

Layers

Current Layer Transparency: Zones

Opaque Transparent

0% 50% 100%

Layer Visibility

- Overlays
- Precincts
- Infrastructure
- Natural Heritage
- Built Environment
- Additional Zone Height Controls
- Historic Heritage
- Natural Resource
- Rural Urban Boundary [rps]
- NonStatutoryInformation
- Zones

[view the full legend >>](#)

Property Summary

This summary lists the searched a other limitations that apply to the

Address

21 Munroe Road
Ranui

Legal Description

DRAINAGE RESERVE

Zone

For other mapped information that please also check the [map](#) category within this viewer

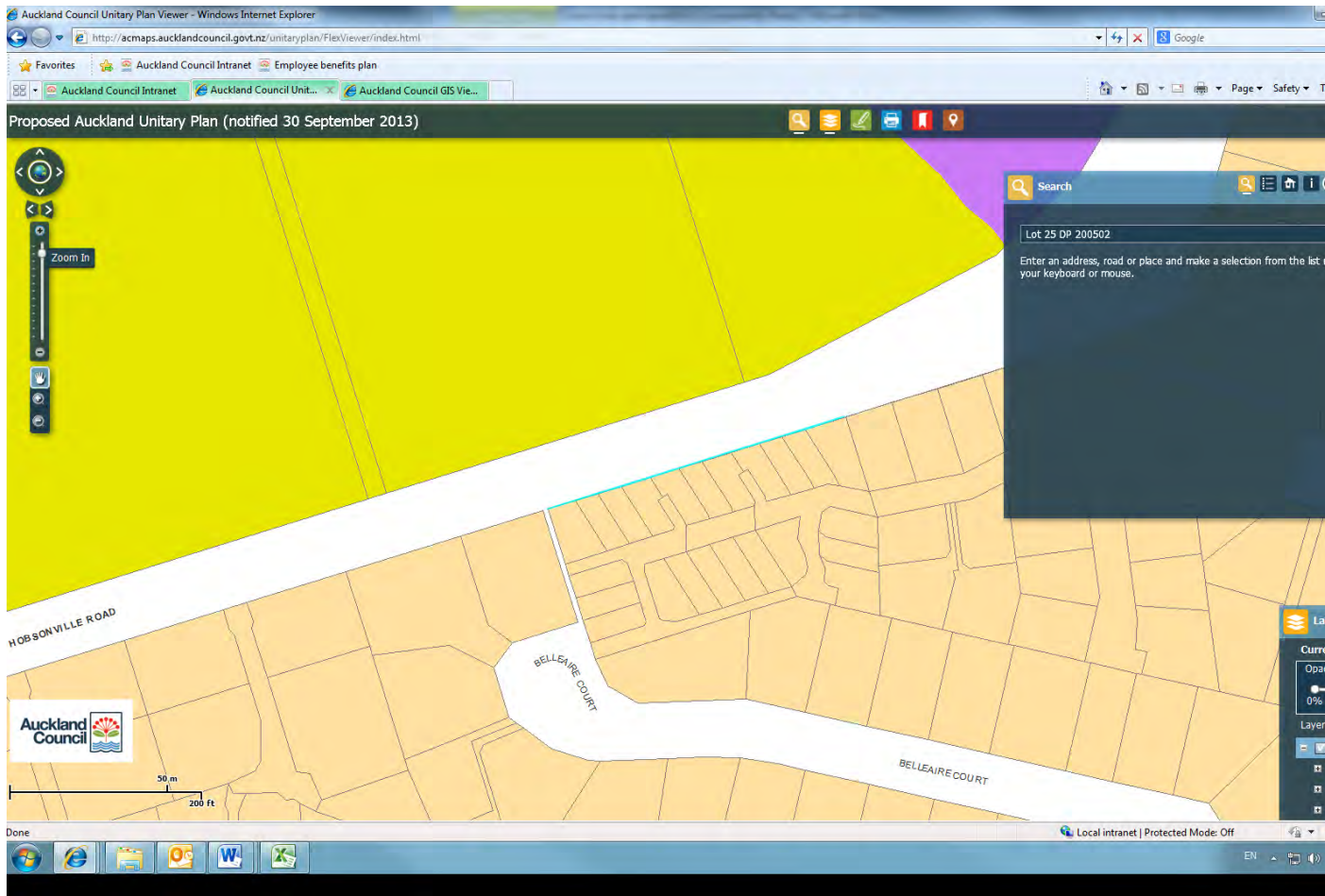
[enquire about your property >>](#)

Auckland Council

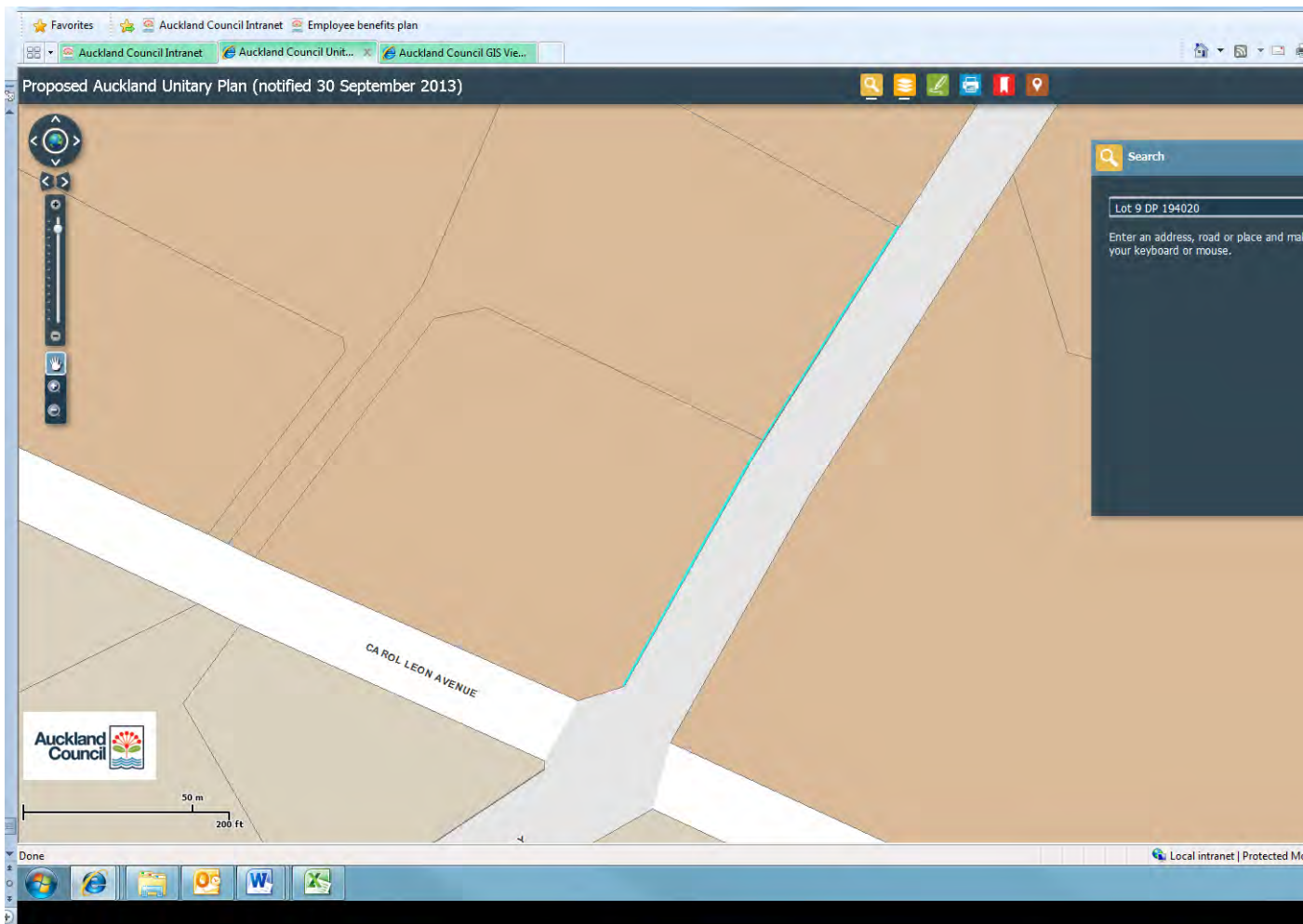
30 m 200 ft

Local intranet | Protec

Lot 25 DP 200502



Lot 9 DP 194020



Pt Lot 78 DP 86626

The screenshot displays the Auckland Council Unitary Plan web application. The browser address bar shows the URL: acmaps.aucklandcouncil.govt.nz/unitaryplan/FileViewer/index.html. The page title is "Proposed Auckland Unitary Plan (notified 30 September 2013)".

The main map area shows a coastal property with various planning layers overlaid. A "Layers" panel on the left allows users to toggle the visibility of different layers. The "Current Layer Transparency: Zones" is set to 100%. The "Layers Visibility" list includes:

- Overview
- Precincts
- Infrastructure
- Natural Heritage
- Built Environment
- Additional Zone Height Controls
- Historic Heritage
- Natural Resource
- Rural Urban Boundary (rur)
- Non-Statutory Information
- Zones

A "Property Summary" panel on the right provides details for the searched address. It includes the following information:

Zone:
General Coastal Marine [rur]
Public Open Space - Informal Recreation
Single House
Public Open Space - Conservation

Product:
For other mapped information that may apply to the searched property please also check the [Statutory](#) and the [Non-Statutory](#) category within this viewer.

Buttons at the bottom of the summary panel are: [enquire about your property >>](#) and [view full Unitary Plan text >>](#).

The bottom of the screen shows the Windows taskbar with the system clock indicating 2:45 p.m. on 2/11/2013.

Crown Land Survey Office Plan 65144

The screenshot displays a web-based map interface for the Auckland Council Unitary Plan. The browser address bar shows the URL: acmaps.aucklandcouncil.govt.nz/unitaryplan/FlexViewer/index.html. The page title is "Proposed Auckland Unitary Plan (notified 30 September 2013)".

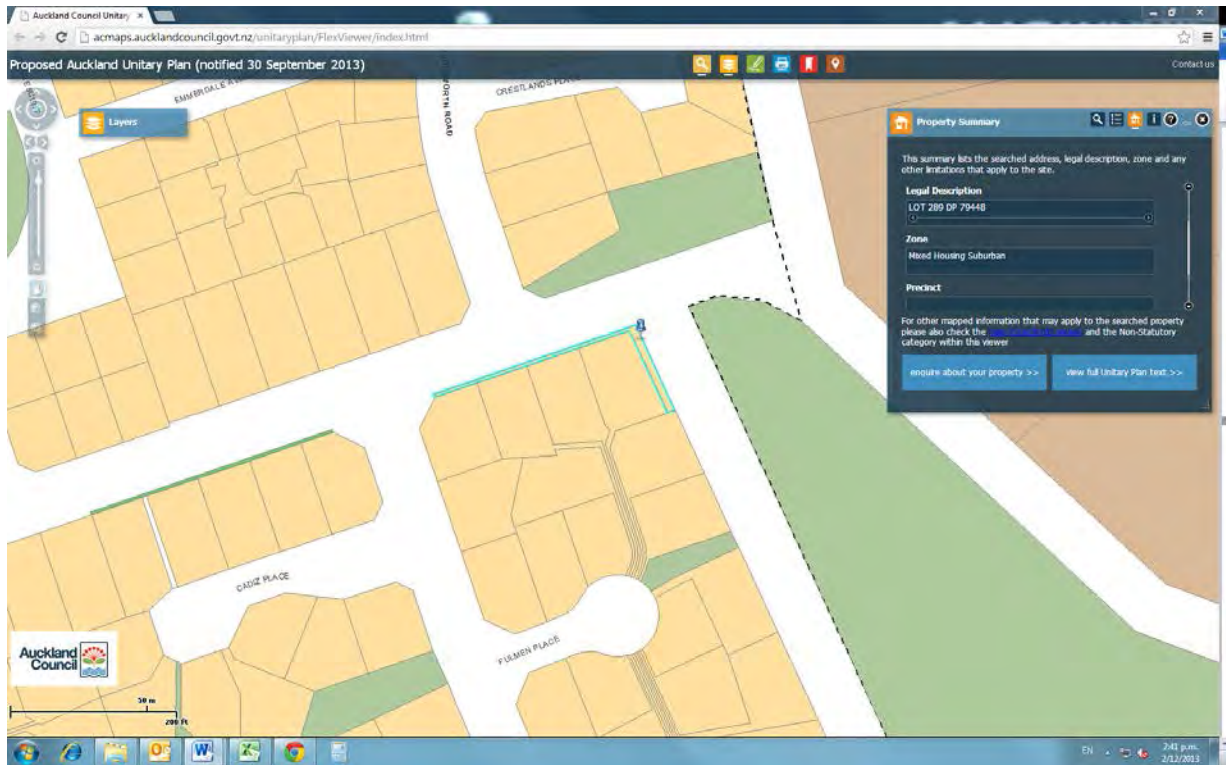
The map shows a residential area with various colored zones. A specific property is highlighted in purple. A "Property Summary" window is open on the right side of the map, providing details for the selected property:

- Address:** 10R Karaka Road, Drury, Auckland 2578
- Legal Description:** PART ALLOT 34 SEC VI DDP 35 SECTION 1 & AREAS A & B SI
- Zone:** (The zone name is partially obscured by a link)

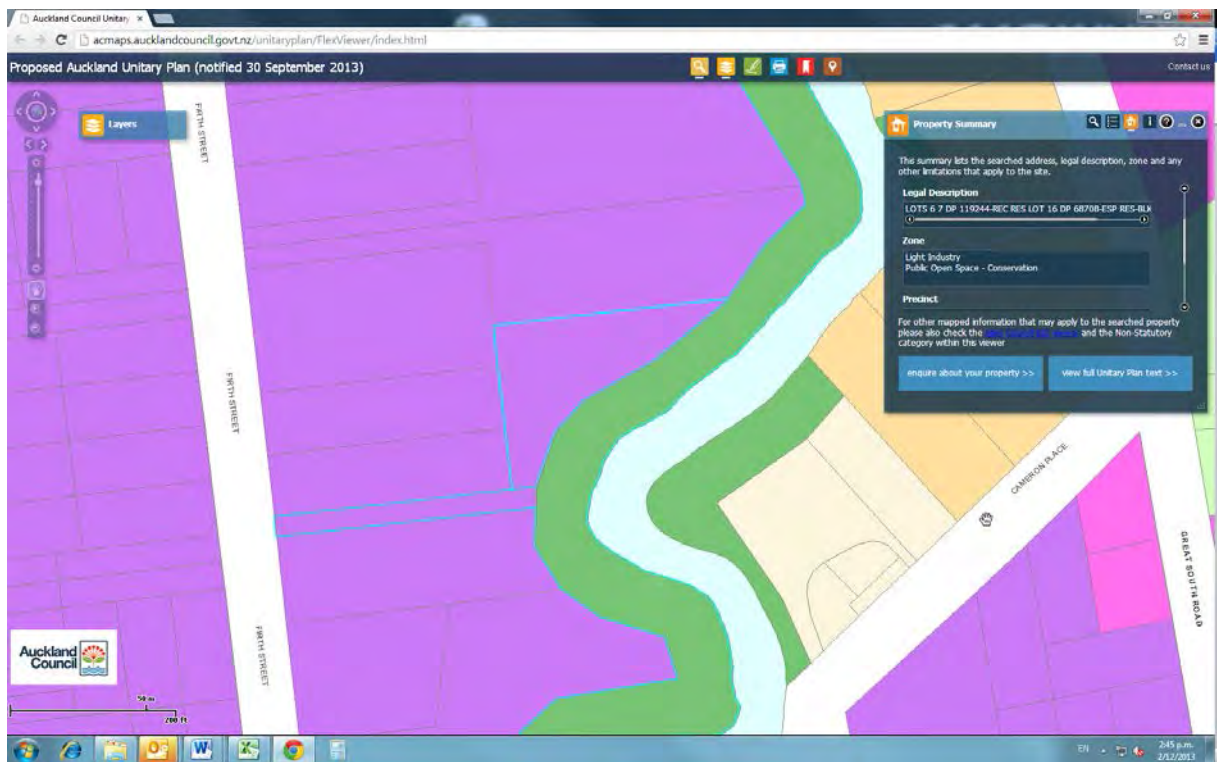
Below the zone information, there is a note: "For other mapped information that may apply to the searched property please also check the [link] and the Non-Statutory Category within this viewer." Two buttons are visible: "enquire about your property >>" and "view full Unitary Plan text >>".

The map includes a scale bar (0 to 200m), the Auckland Council logo, and a "Layers" panel on the left. The Windows taskbar at the bottom shows the system time as 2:38 p.m. on 2/12/2013.

LOT 289 DP 79448



Lot 6 DP 119244



Lot 56 DP 95600

The screenshot displays the Auckland Council Unitary Plan FlexViewer interface. The browser address bar shows the URL: `acmaps.aucklandcouncil.govt.nz/unitaryplan/FlexViewer/index.html`. The page title is "Proposed Auckland Unitary Plan (notified 30 September 2013)".

Layers Panel:

- Current Layer Transparency: Zones (Slider from 0% Opaque to 100% Transparent)
- Layers Visibility:
 - Districts
 - Precincts
 - Infrastructure
 - Natural Heritage
 - Built Environment
 - Additional Zone Height Controls
 - Historic Heritage
- [View the full legend >>](#)

Property Summary Panel:

This summary lists the searched address, legal description, zone and any other limitations that apply to the site.

Legal Description:
LOT 20 DP 82712 LOTS 56,58 DP 95600 LOT 57 DP 95600 R

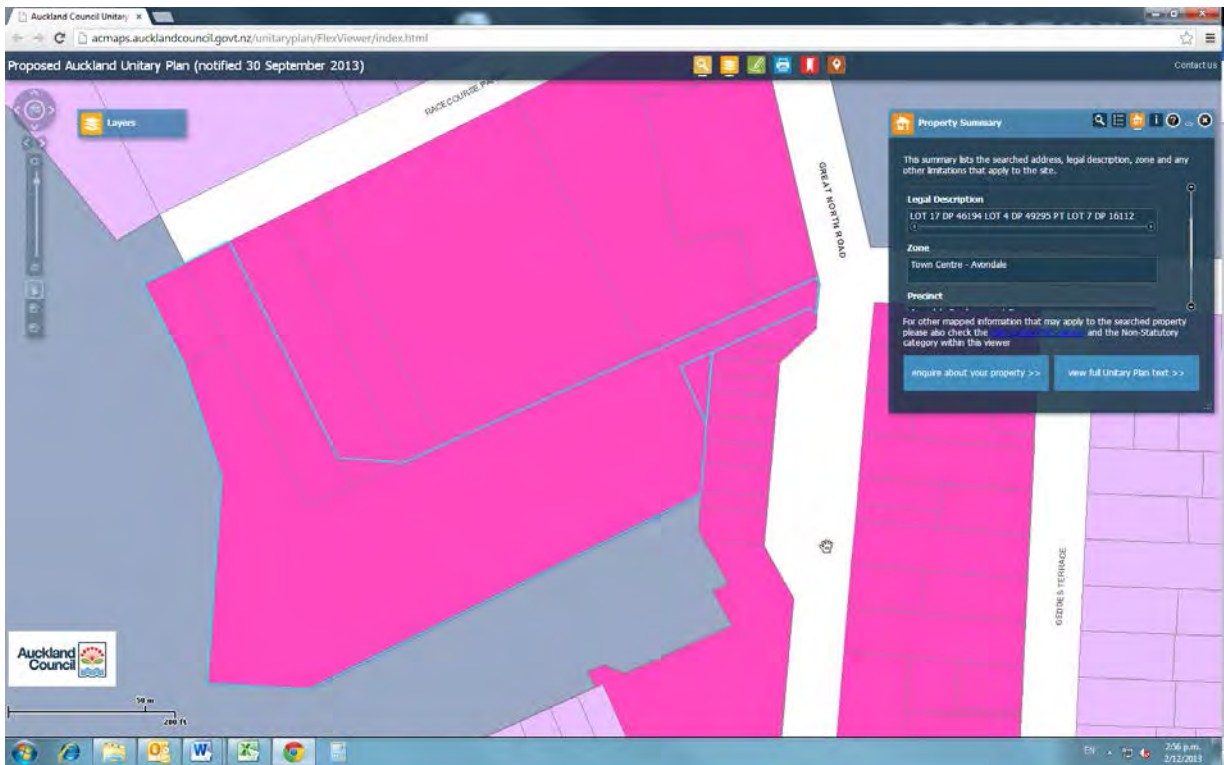
Zone:
Public Open Space - Informal Recreation
Mixed Housing Suburban

Precinct:
For other mapped information that may apply to the searched property please also check the [Statutory](#) and the Non-Statutory category within this viewer.

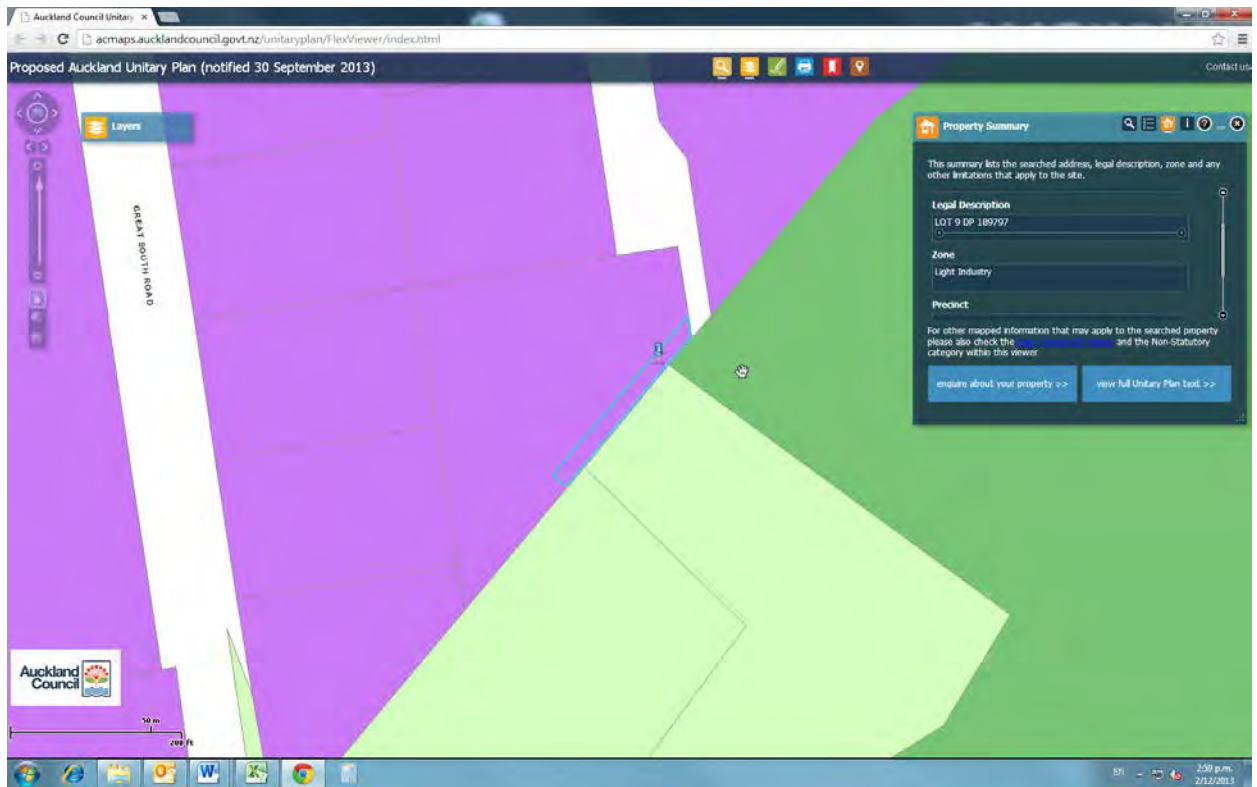
[Inquire about your property >>](#) [View full Unitary Plan text >>](#)

The map shows a street grid with "SHEDDEN LANE" labeled. A specific lot is highlighted in green. A scale bar indicates 100 meters. The Auckland Council logo is visible in the bottom left corner. The system tray at the bottom shows the time as 2:54 p.m. on 2/12/2013.

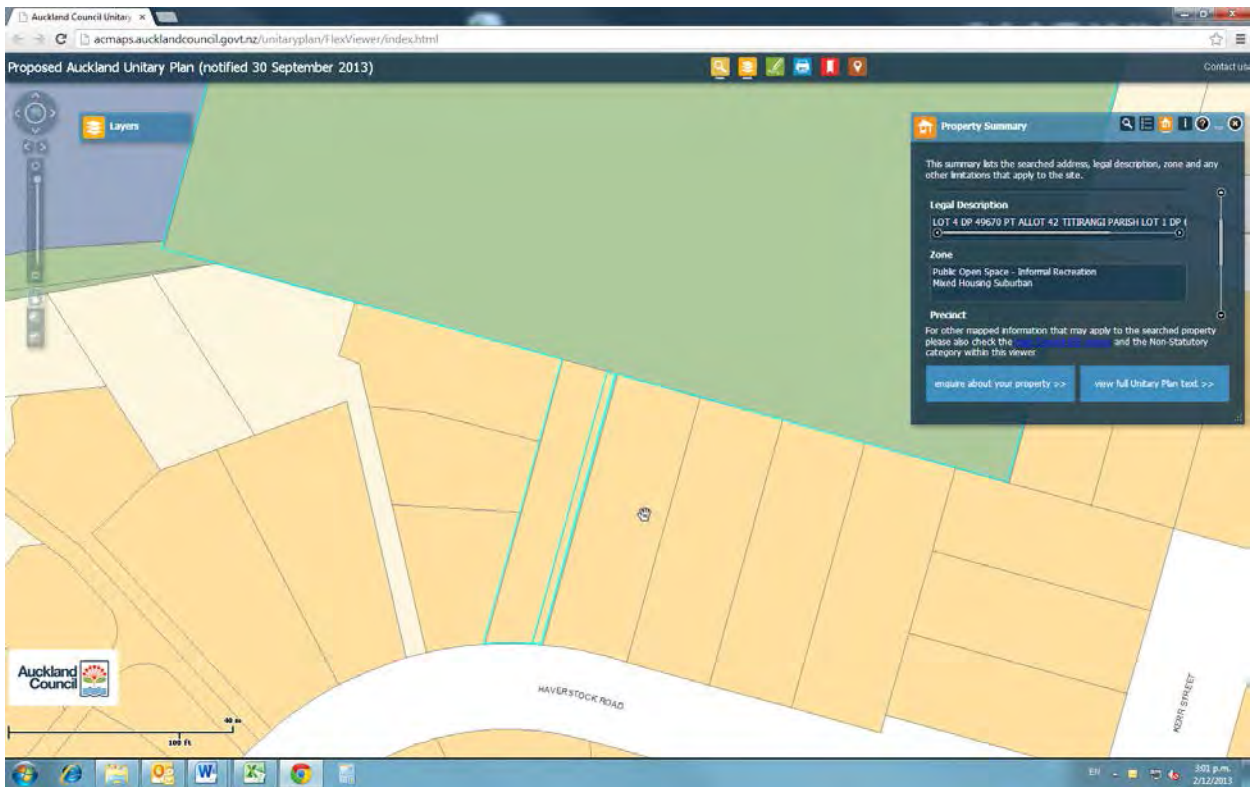
Lot 4 DP 49295



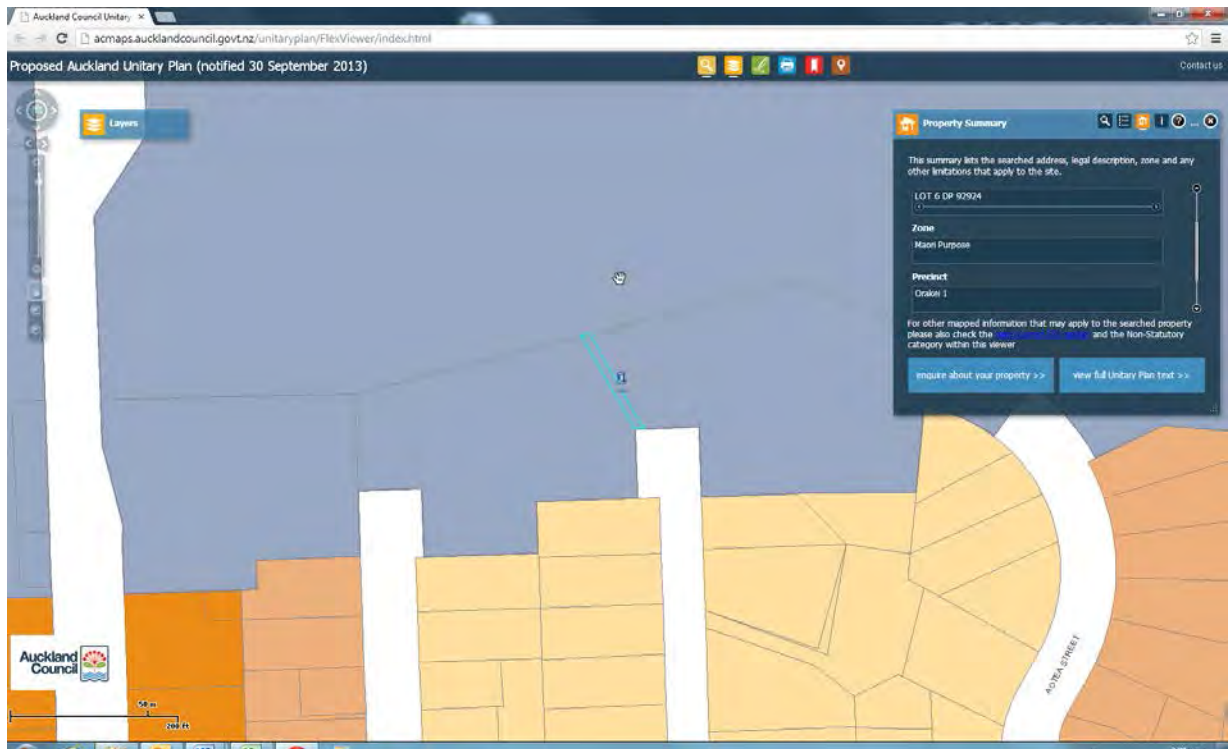
Lot 9 DP 189797



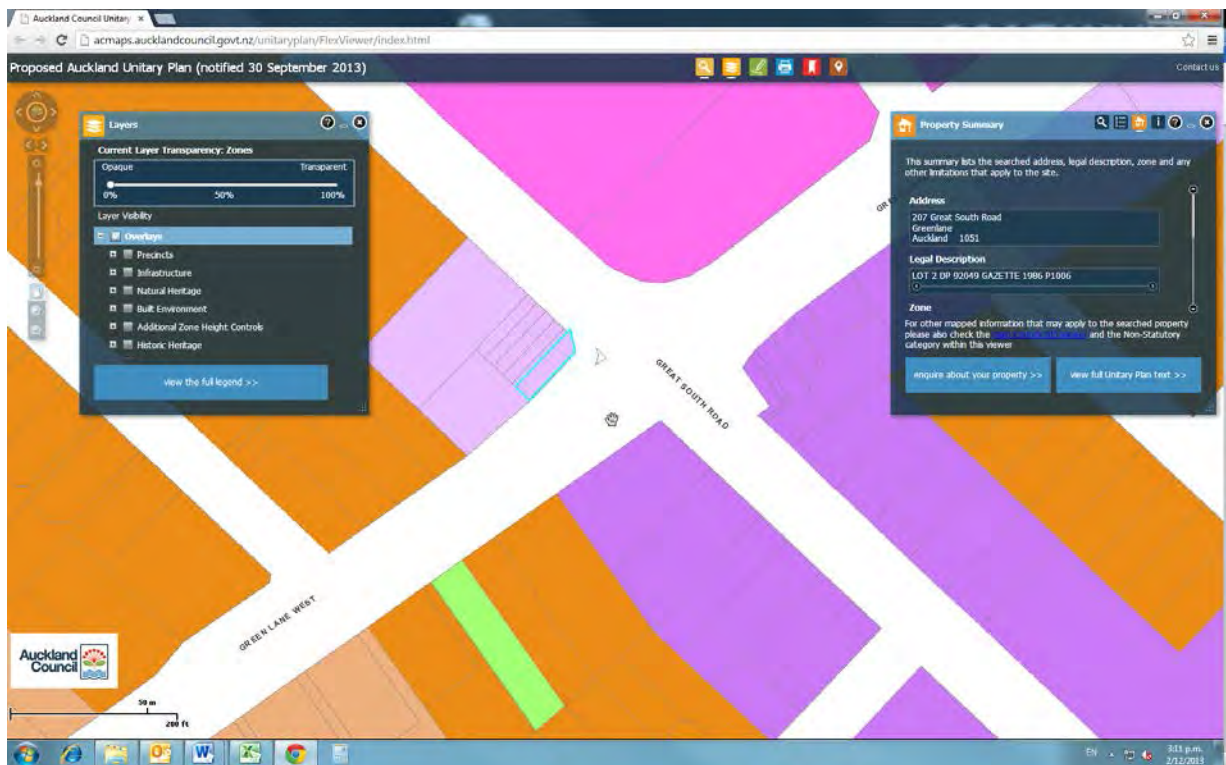
Lot 4 DP 49670



Lot 6 DP 92924



Lot 2 DP 92049



Lot 18 DP 73615

The screenshot displays a web-based GIS viewer for the Auckland Council. The browser address bar shows the URL: `acmaps.aucklandcouncil.govt.nz/unitaryplan/FilesViewer/index.html`. The page title is "Proposed Auckland Unitary Plan (notified 30 September 2013)".

The main map area shows a residential subdivision with several streets: "DUNEDIN PLACE", "STRANGLAR DRIVE", and "MOKOROHI PLACE". A specific lot, Lot 18 DP 73615, is highlighted in green. The map includes various overlays such as "Practises", "Infrastructure", "Natural Heritage", "Built Environment", "Additional Zone Height Controls", and "Historic Heritage".

On the left side, there is a "Layers" panel with a "Current Layer Transparency: Zones" slider set to 50%. Below it, the "Layer Visibility" section shows the "Overlays" section expanded. A "View the full legend >>" button is located at the bottom of the layers panel.

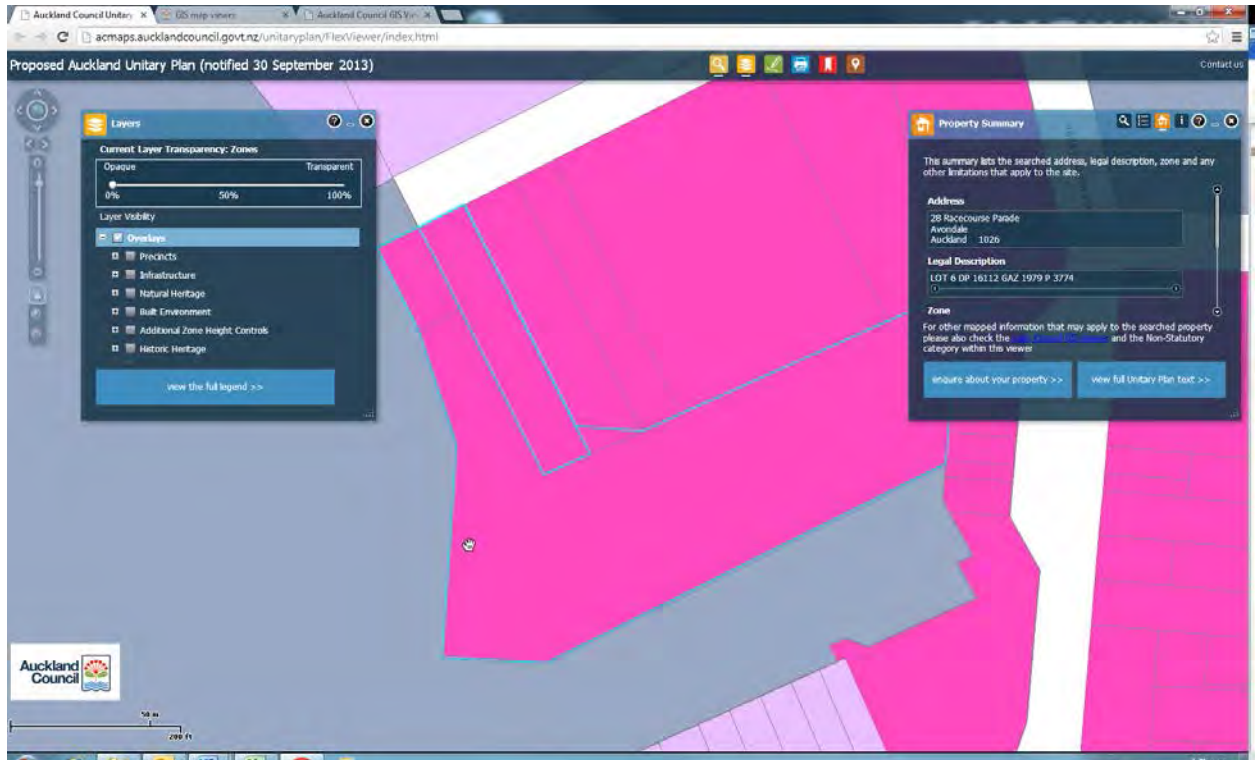
On the right side, there is a "Property Summary" panel. It contains the following information:

- Address:** [Searchable field]
- Legal Description:** Lot 18 DP 73615
- Zone:** Mixed Housing Suburban

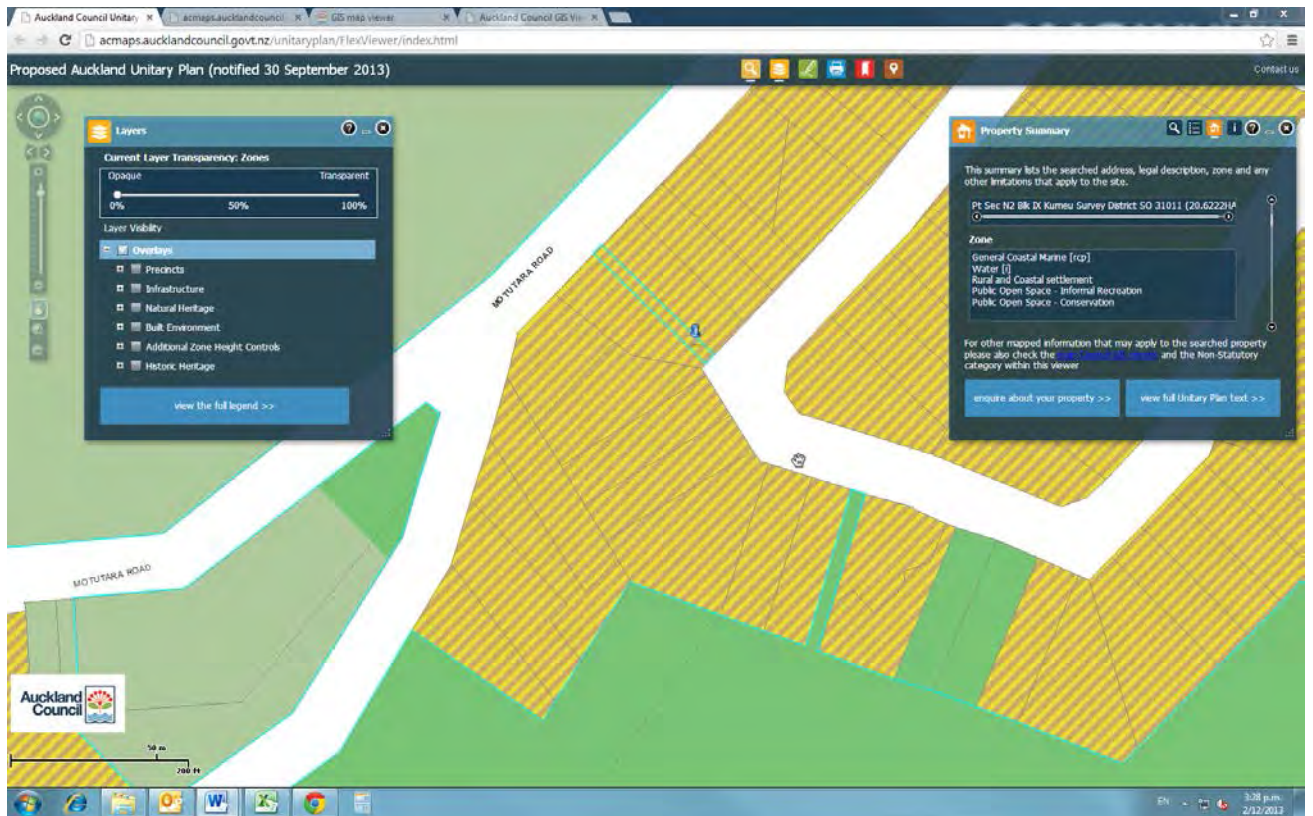
Below the zone information, there is a note: "For other mapped information that may apply to the searched property please also check the [Auckland Council GIS](#) and the Non-Statutory category within the viewer." Two buttons are present at the bottom of the summary panel: "enquire about your property >>" and "view full Unitary Plan text >>".

The Auckland Council logo is visible in the bottom left corner of the map area. The system tray at the bottom of the screen shows the time as 3:58 p.m. on 2/12/2013.

Lot 6 DP 16112



Lot 15 DP 35335



Lot 86 DP 207011

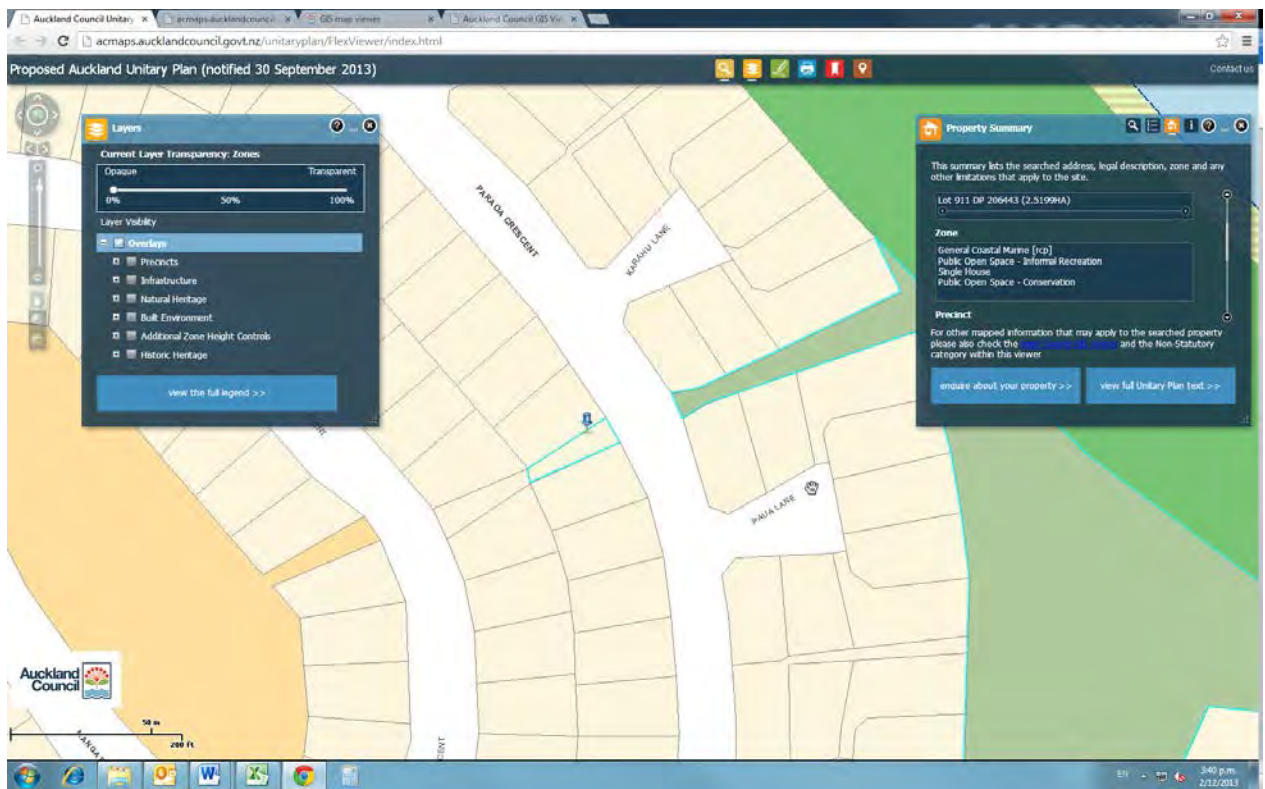
The screenshot displays a web-based GIS viewer for the Auckland Council. The browser address bar shows the URL: acmaps.aucklandcouncil.govt.nz/unitaryplan/flexViewer/index.html. The page title is "Proposed Auckland Unitary Plan (notified 30 September 2013)".

The map shows a large green area (likely a park or reserve) and several orange-colored residential lots. A road labeled "CLAREMOUNT COURT" runs through the center, and "RIVERFIELD CRESCENT" is visible on the right. A scale bar at the bottom left indicates 50 meters and 200 feet.

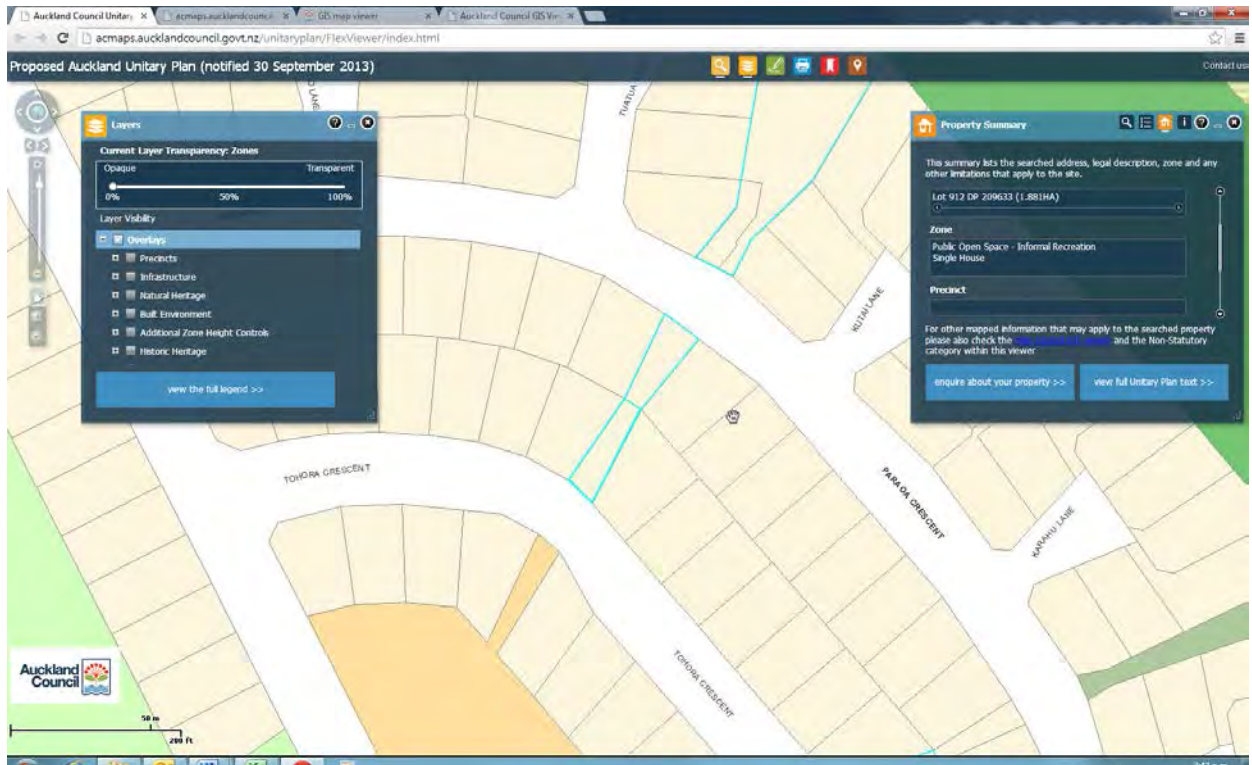
Two main panels are overlaid on the map:

- Layers Panel:** Shows "Current Layer Transparency: Zones" with a slider set to 9% (50% to 100%). It also lists "Layer Visibility" with categories: Overlays, Precincts, Infrastructure, Natural Heritage, Built Environment, Additional Zone Height Controls, and Historic Heritage. A link "view the full legend >>" is at the bottom.
- Property Summary Panel:** Provides details for the selected site:
 - Address:** 5 Beauchamp Drive, Massey
 - Legal Description:** ROYAL RESERVE
 - Zone:** (The specific zone name is partially obscured but appears to be "ROYAL RESERVE")It includes a note: "For other mapped information that may apply to the searched property please also check the [link] and the Non-Statutory category within this viewer." and two links: "inspect about your property >>" and "view full Unitary Plan text >>".

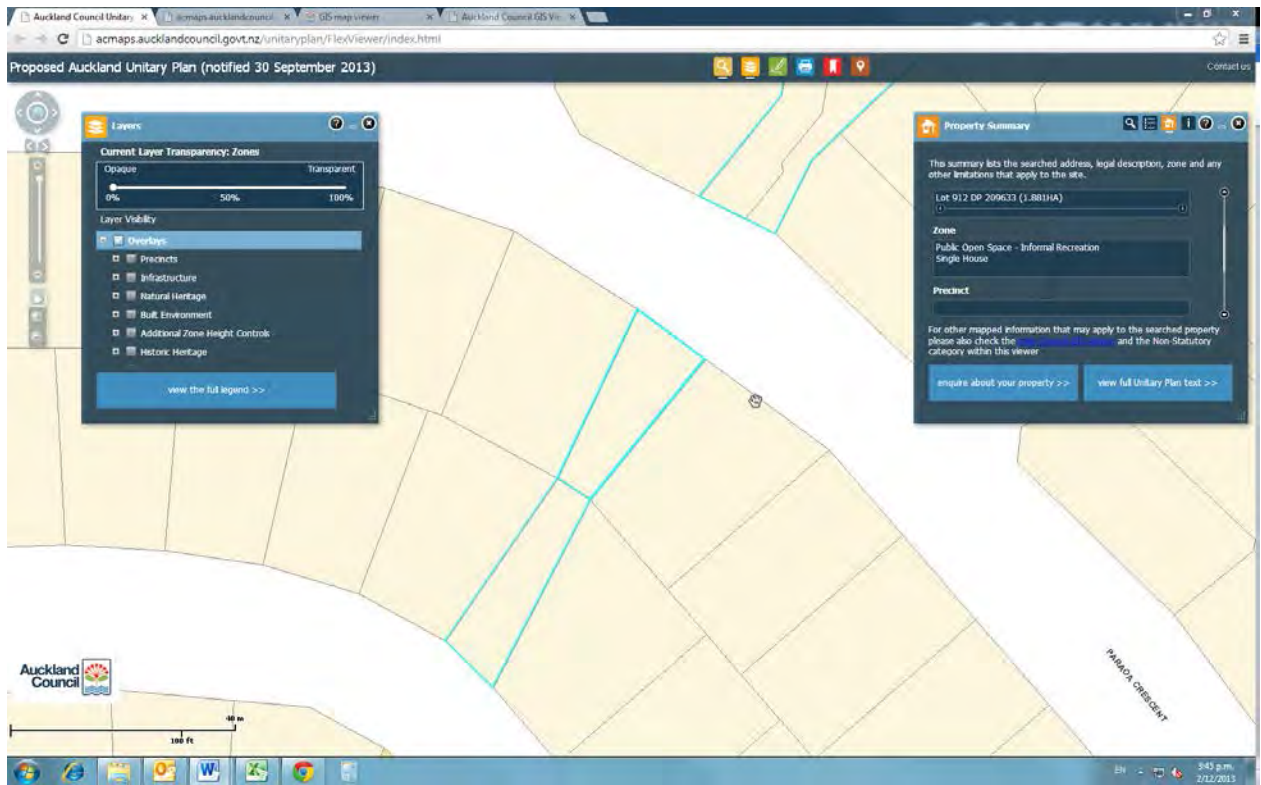
Lot 824 DP 209633



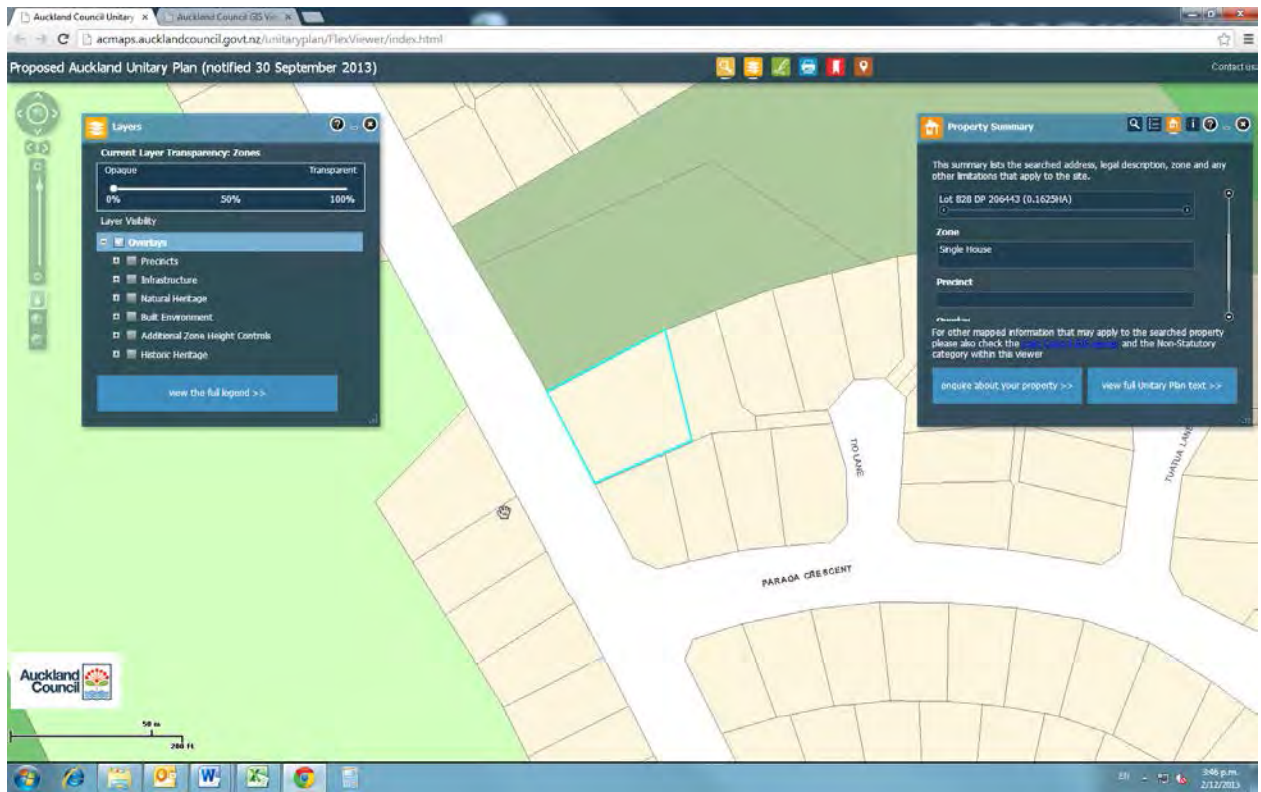
Lot 823 DP 209633



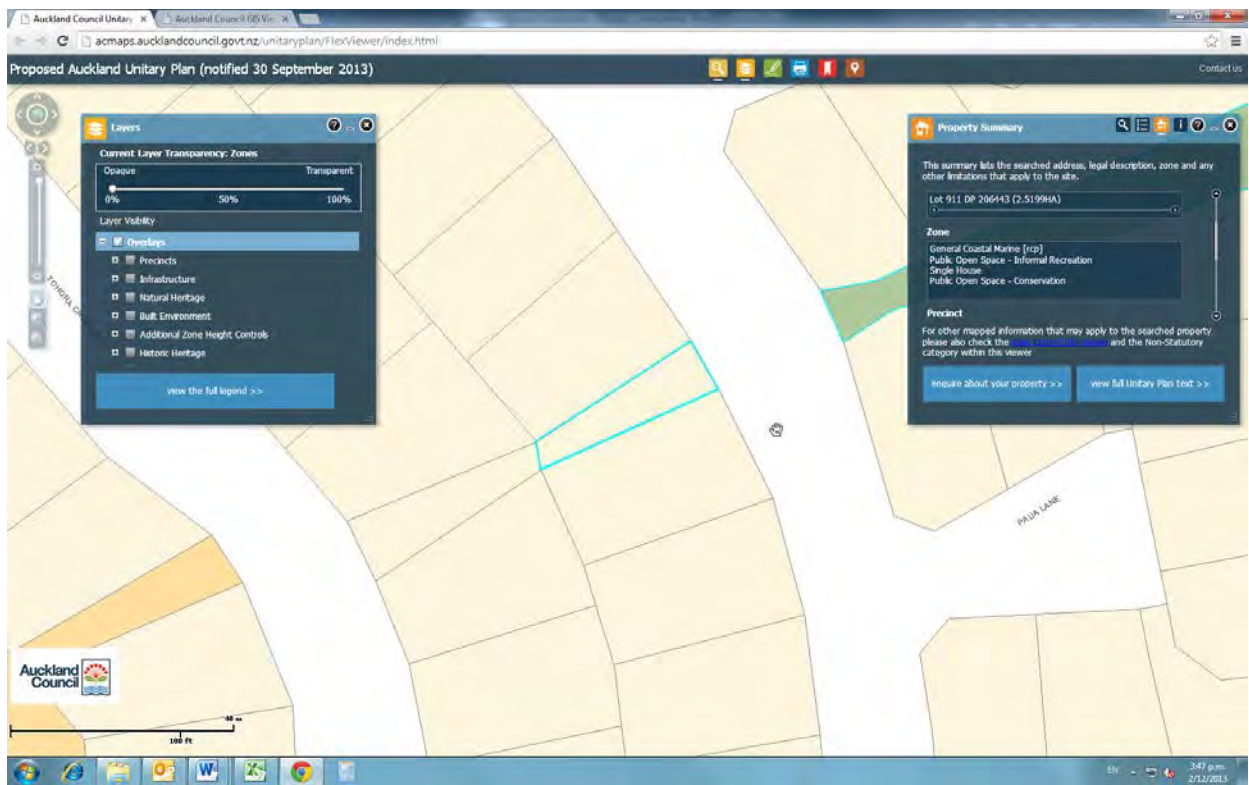
Lot 823 DP 206443



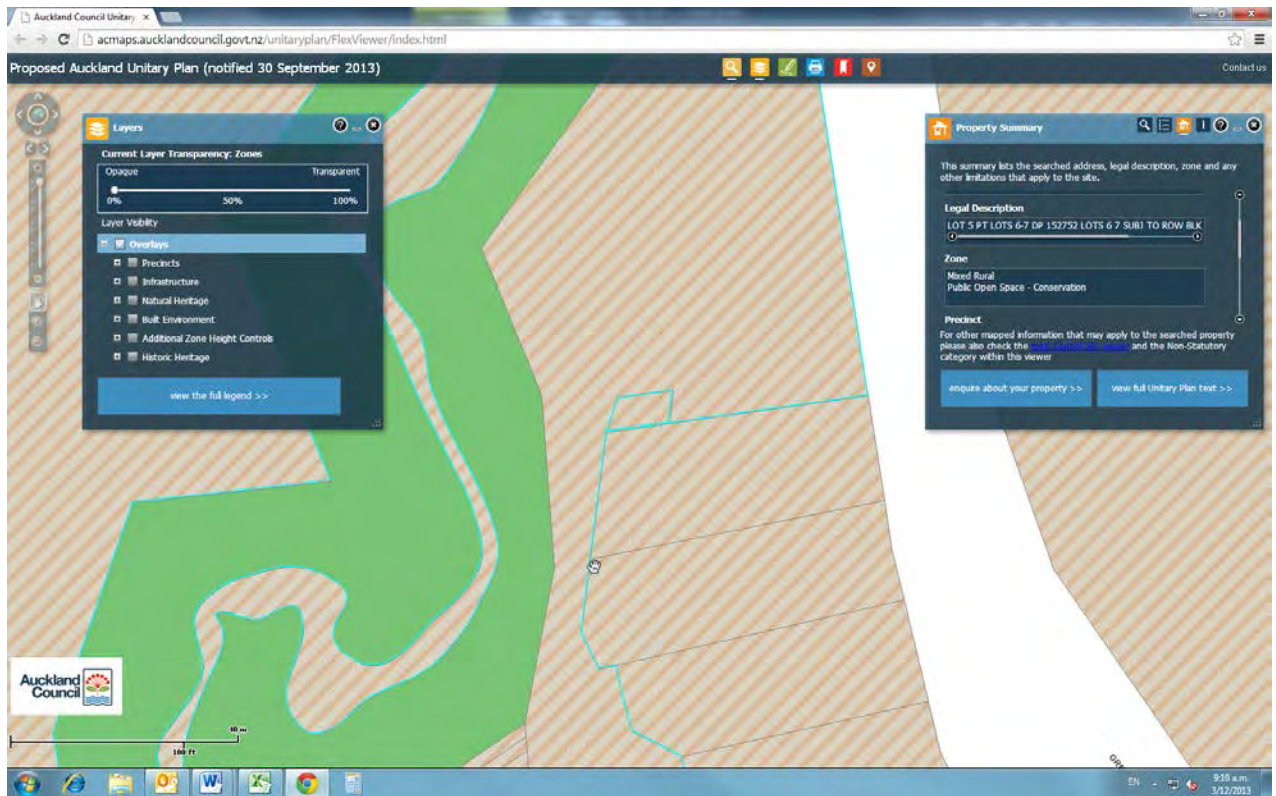
Lot 828 DP 206443



Lot 824 DP 206443



Section 1 SO 69908



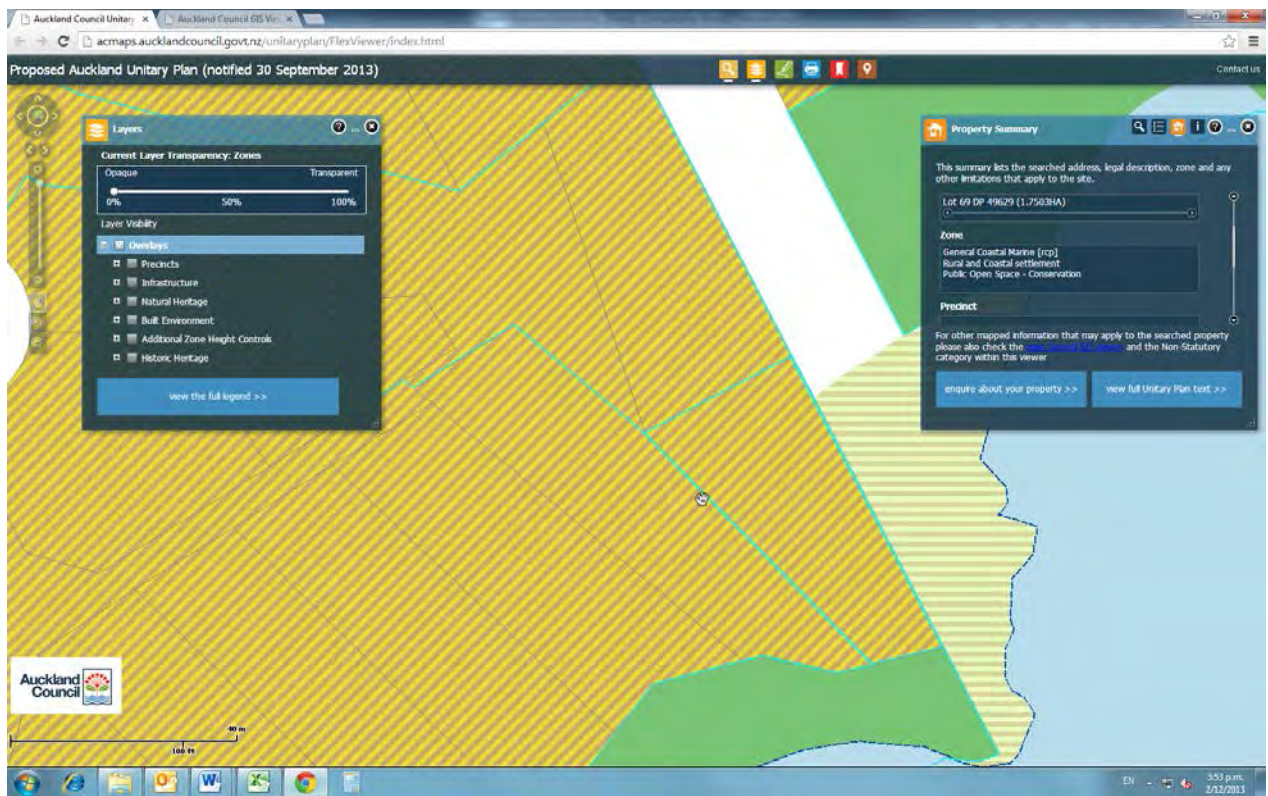
ALLOT 227 SEC 11 Village PAPAURA

The screenshot displays a web-based planning tool interface. At the top, a header reads "Proposed Auckland Unitary Plan (notified 30 September 2013)". Below the header is a map showing a property highlighted in purple. The property is bounded by "WOOD STREET" to the north and "RAILWAY STREET WEST" to the east. A "Property Summary" pop-up window is overlaid on the right side of the map. The window contains the following information:

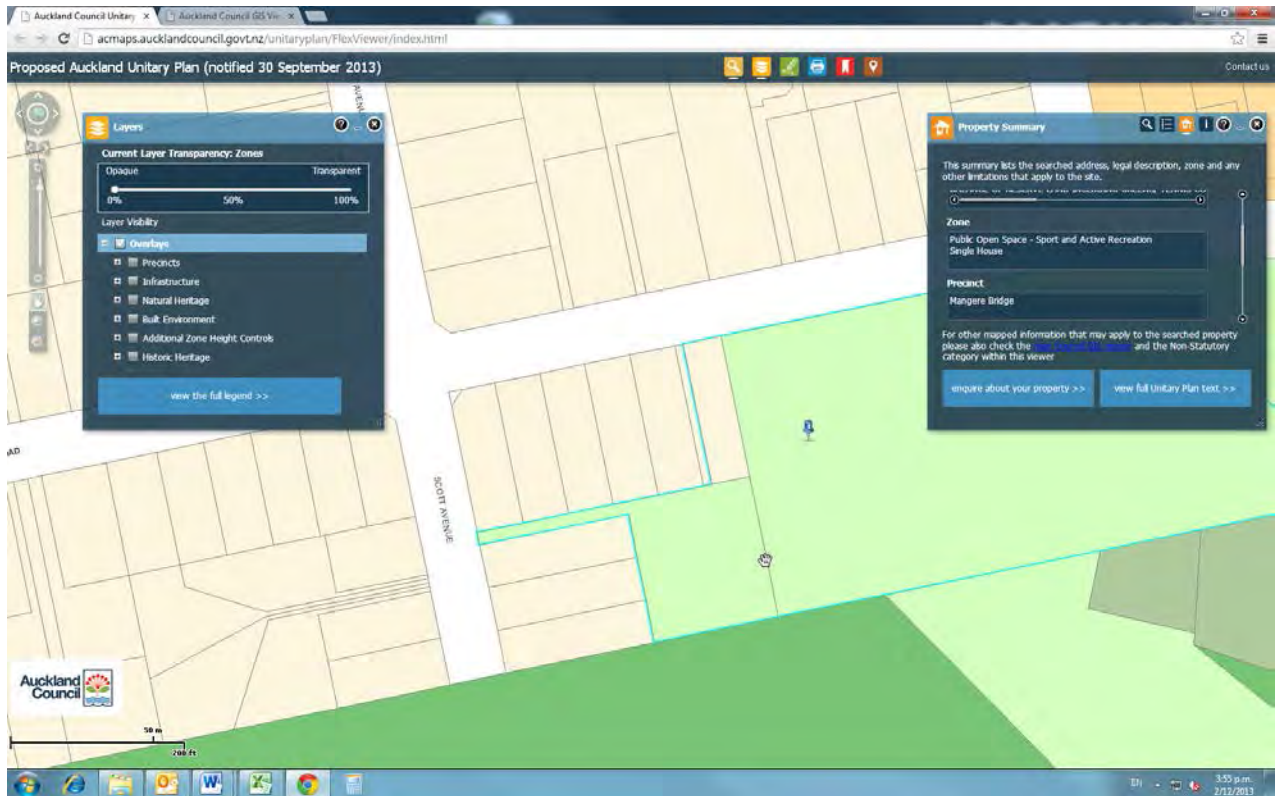
- Address:** 59R Wood Street, Papakura, Auckland 2110
- Legal Description:** ALLOT 227 SEC 11 Village PAPAURA 1061m2
- Zone:** (The specific zone name is not visible in the image)

Below the zone information, there is a note: "For other mapped information that may apply to the searched property please also check the [Local Council GIS Viewer](#) and the Non-Statutory category within this viewer." At the bottom of the pop-up, there are two buttons: "enquire about your property >>" and "view full Unitary Plan text >>".

Lot 88 DP 205237



Pt Lot 6 DP 20548



Lot 3 DP 103036

Proposed Auckland Unitary Plan (notified 30 September 2013)

Layers

Current Layer Transparency: Zones

Opaque Transparent

0% 50% 100%

Layer Visibility

- Zones**
- Precincts
- Infrastructure
- Natural Heritage
- Built Environment
- Additional Zone Height Controls
- Historic Heritage
- Natural Resource
- Rural Urban Boundary (rpo)
- NonStatutoryInformation
- Zones

[view the full legend >>](#)

Property Summary

The summary lists the searched address, legal description, zone and any other limitations that apply to the site.

Address

738 Mount Eden Road
Mount Eden
Auckland 1024

Legal Description

LOTS 2-3 DP 103036

Zone

R1 Residential

For other mapped information that may apply to the searched property please also check the [Statutory Information](#) and the [Non-Statutory Information](#) category within this viewer.

[enquire about your property >>](#) [view full Unitary Plan host >>](#)

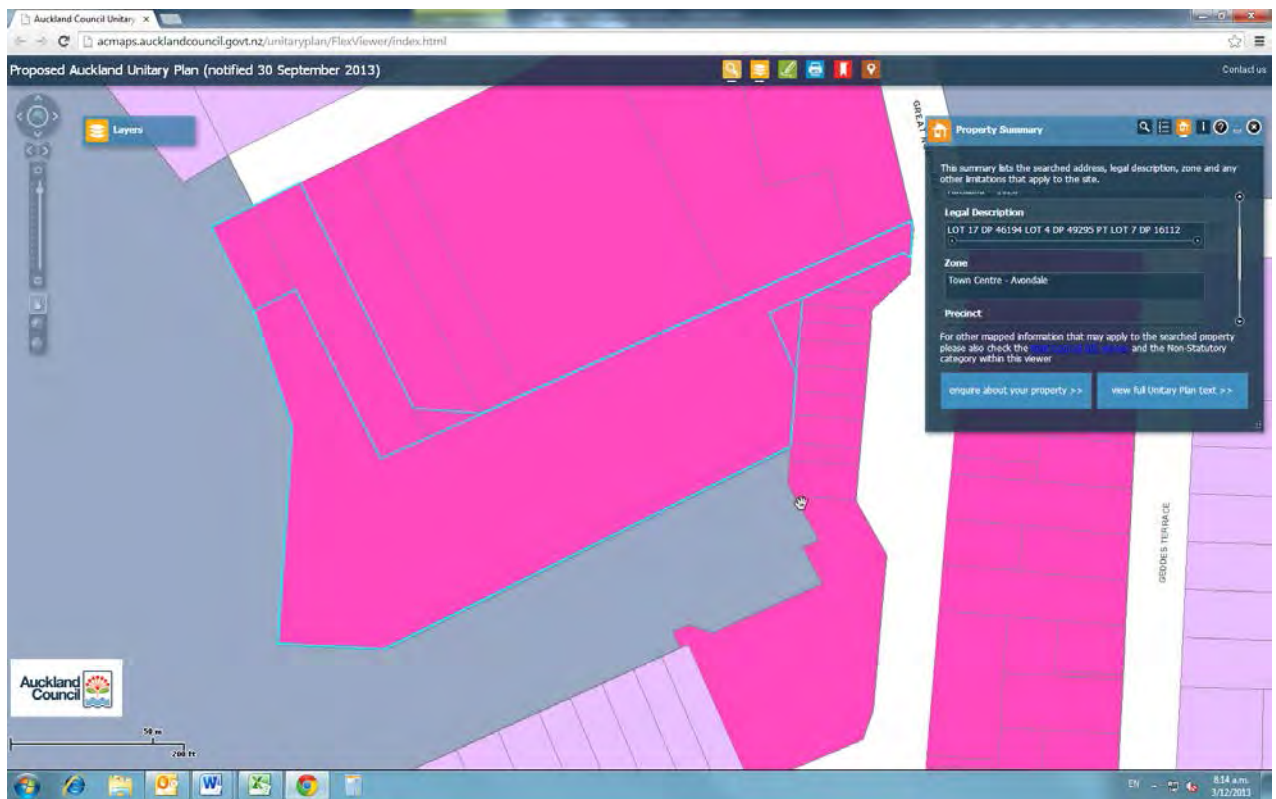
Auckland Council

40 m

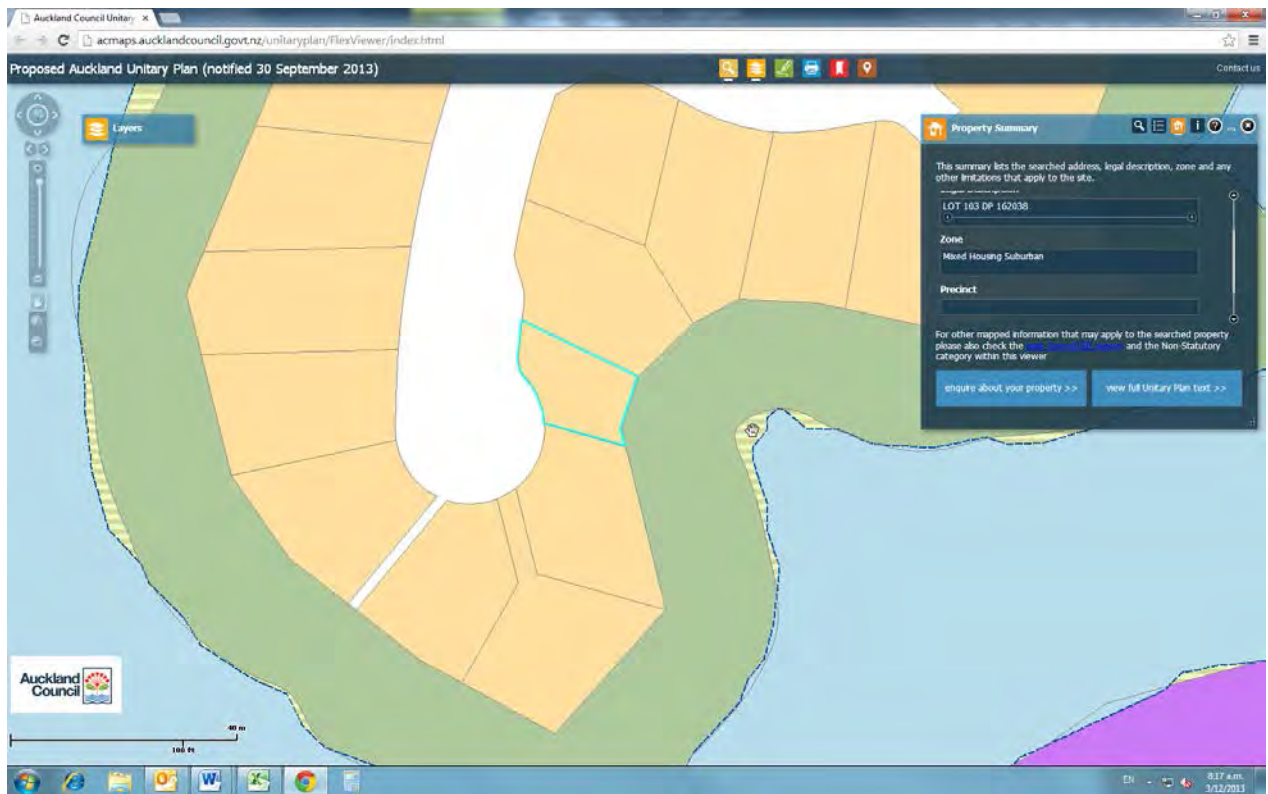
100 ft

8:19 a.m.
3/12/2013

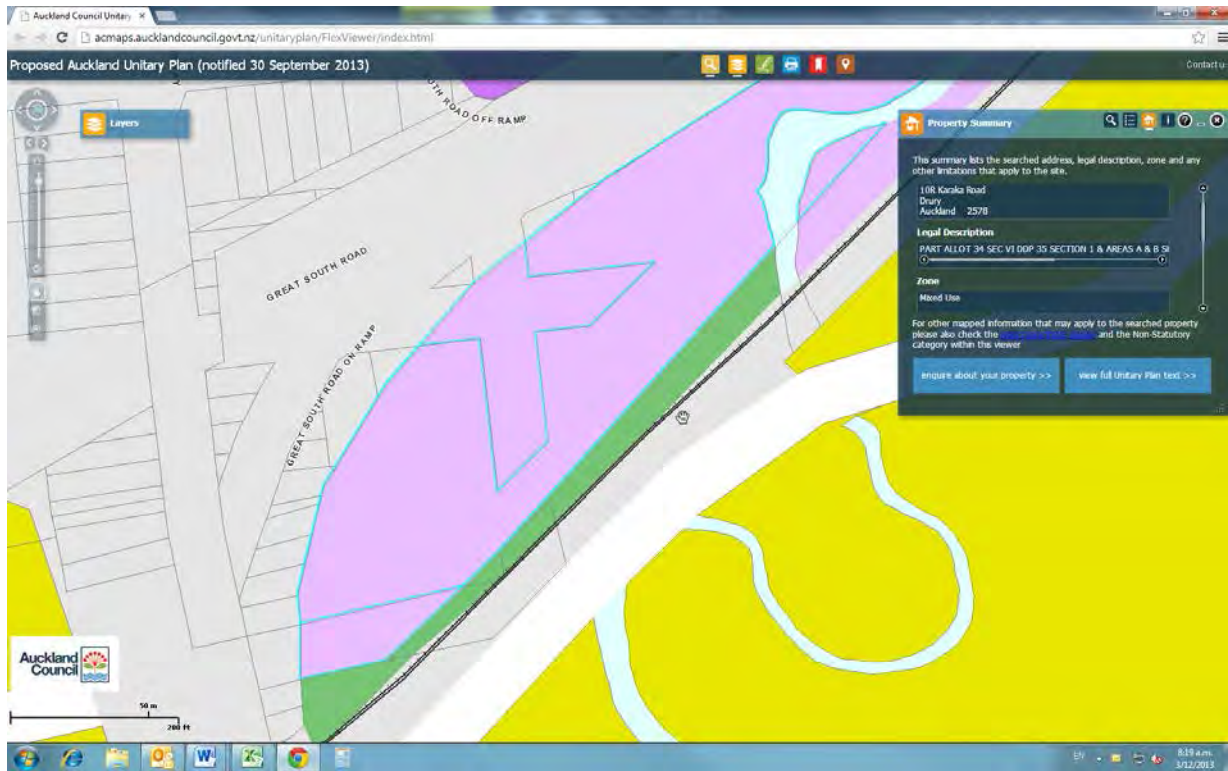
Lot 17 DP 46194



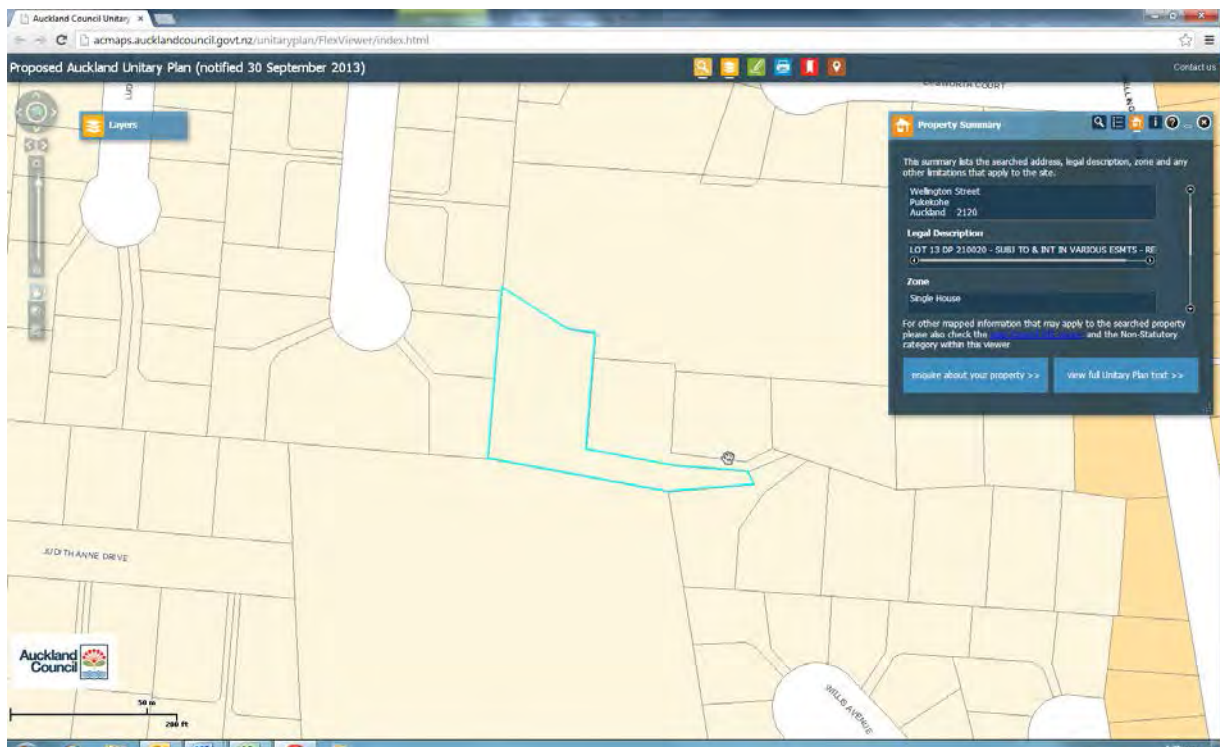
Lot 103 DP 162038



Section 1 SO 65144



Lot 13 DP 210020



Lot 88 DP 209767

The screenshot displays a web browser window titled "Auckland Council Unitary Plan FlexViewer/index.html" with the URL "acmaps.aucklandcouncil.govt.nz/unitaryplan/FlexViewer/index.html". The page content is titled "Proposed Auckland Unitary Plan (notified 30 September 2013)".

The main map area shows a coastal region with a yellow hatched area representing the proposed unitary plan zone. A white road labeled "U.A. Crescent" is visible. A green area represents the coastline and water. A small red pin is located on the map, corresponding to the property details in the summary panel.

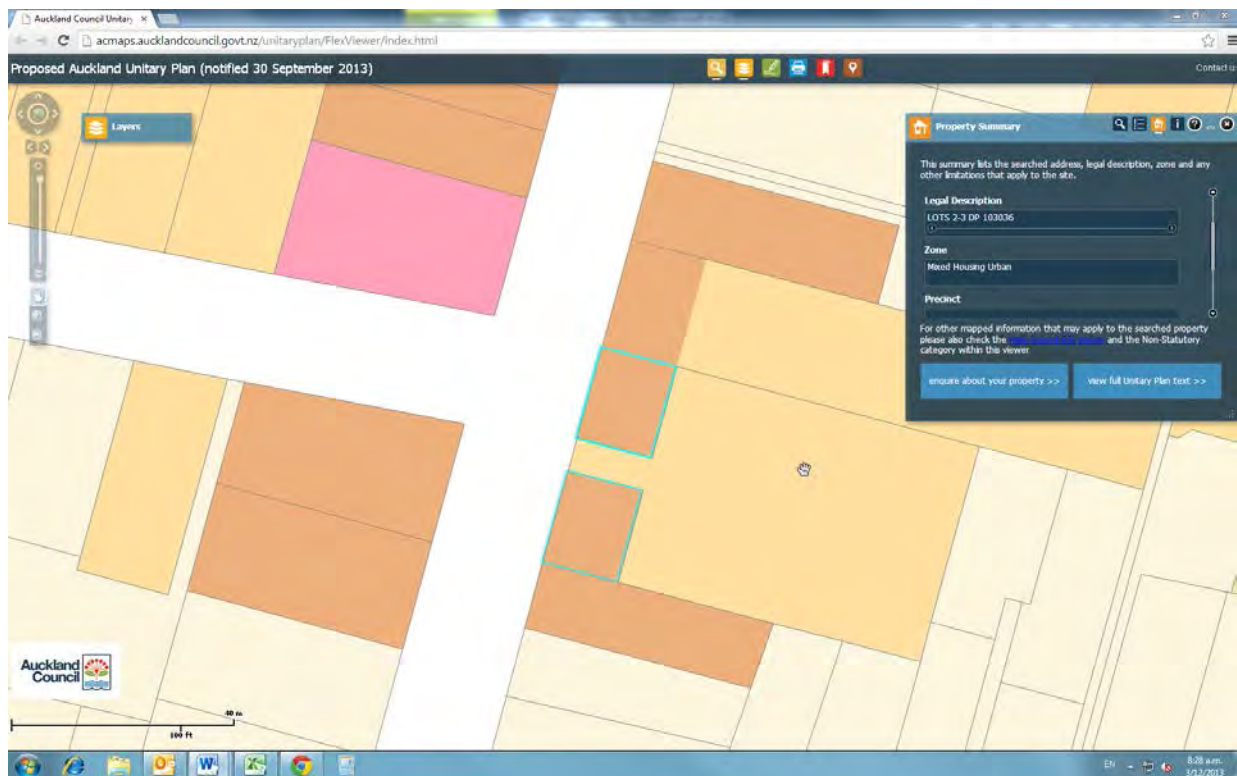
The "Property Summary" panel on the right contains the following information:

- Address:** Lot 88 DP 49629, Wunderview Road, Leigh 0947
- Legal Description:** Lot 88 DP 49629 (1.7503HA)
- Zone:** General Coastal Marine [rcp], Rural and Coastal settlement, Public Open Space - Conservation

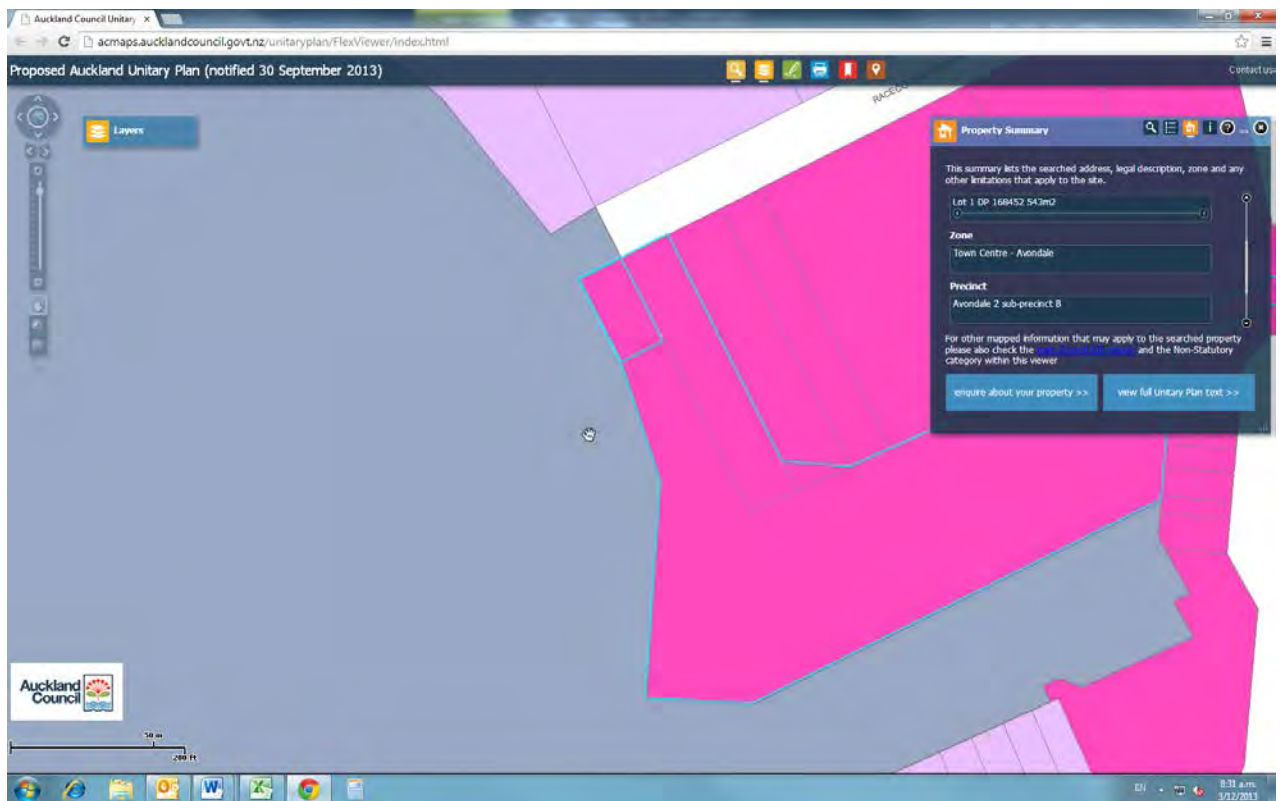
Below the zone information, there is a note: "For other mapped information that may apply to the searched property please also check the [link] and the Non-Statutory category within the viewer." Two buttons are present at the bottom of the panel: "enquire about your property >>" and "view full Unitary Plan text >>".

The Auckland Council logo is visible in the bottom left corner of the map area. The browser's taskbar at the bottom shows various application icons and the system clock indicating 8:22 AM on 3/12/2013.

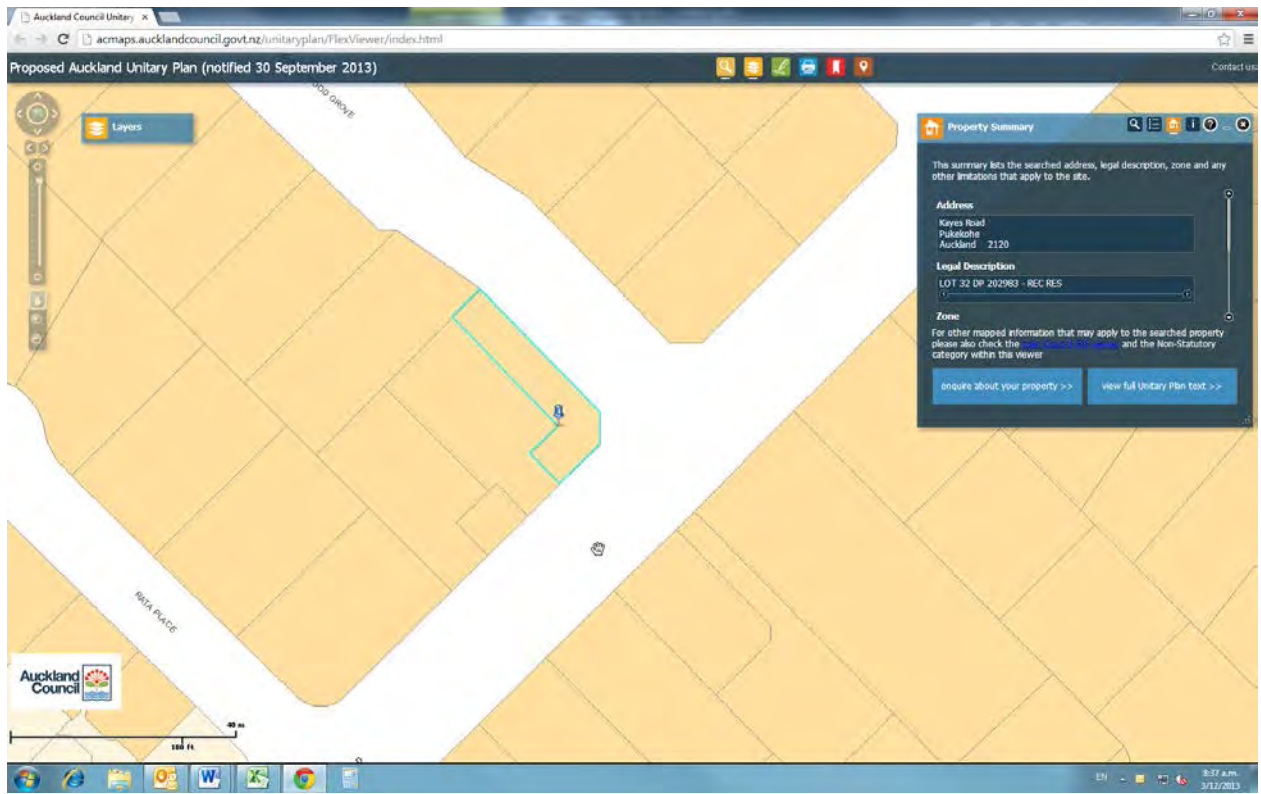
Lot 2 DP 103036



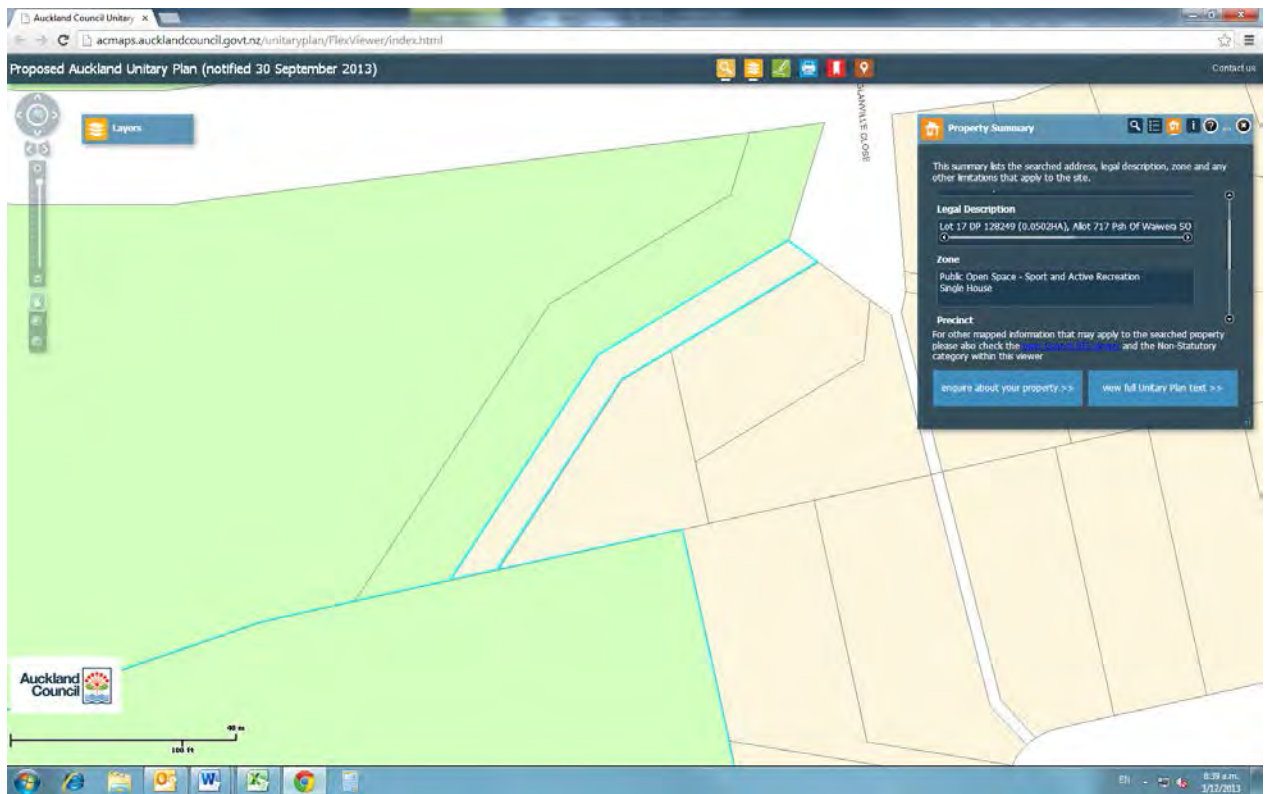
Lot 1 DP 168452



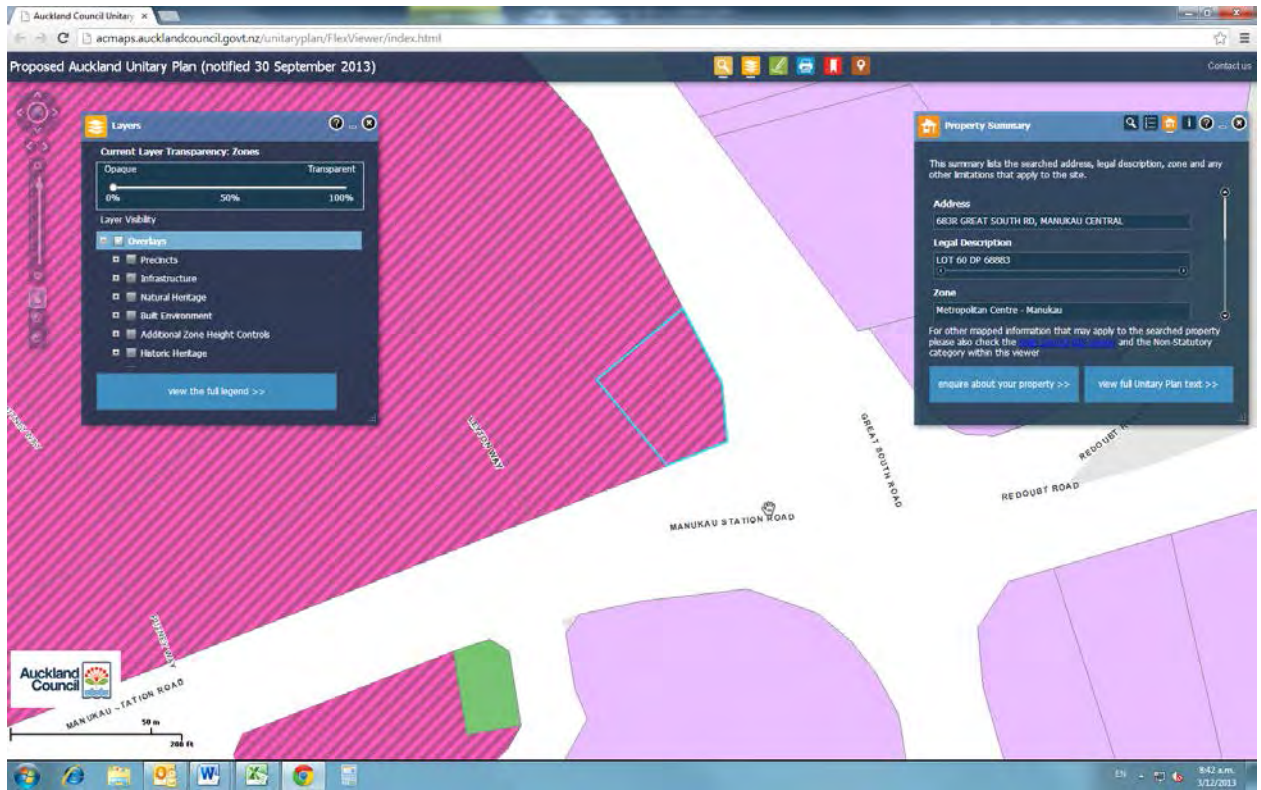
Lot 32 DP 202983



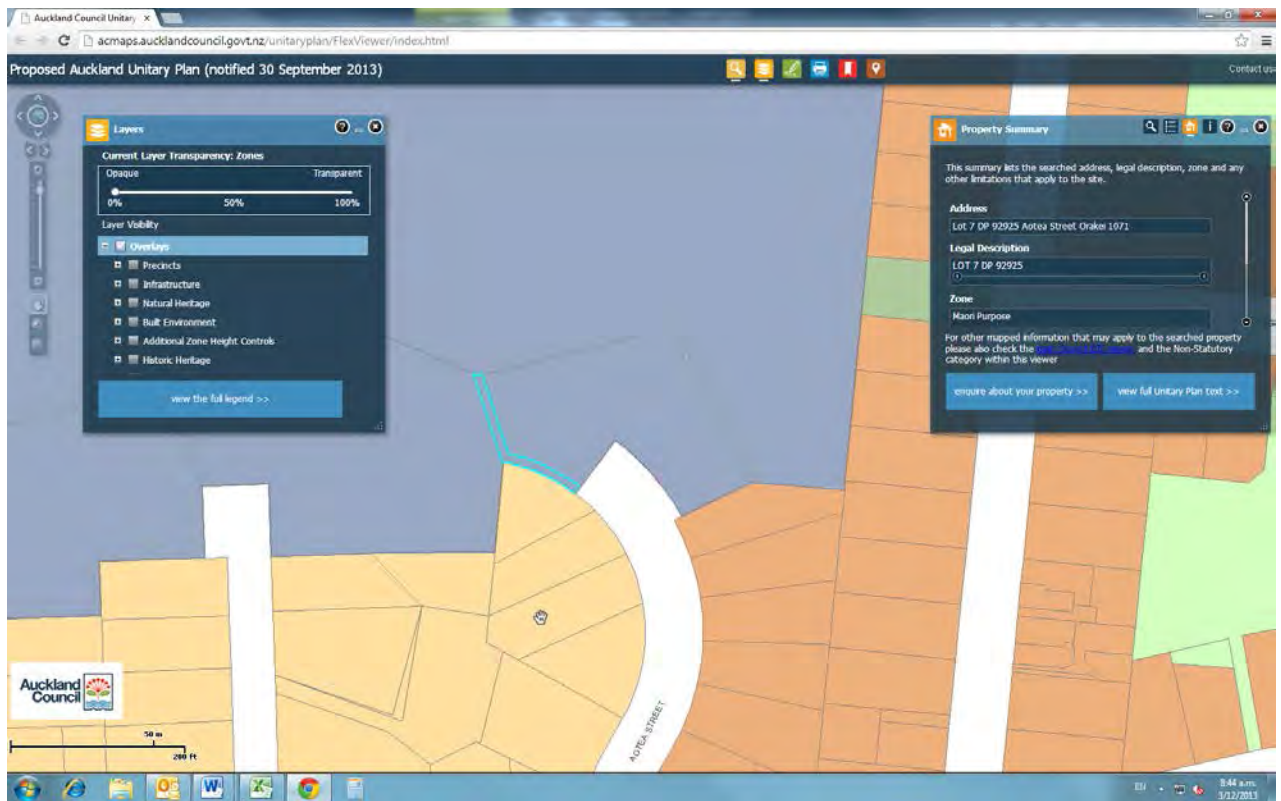
Lot 17 DP 128249



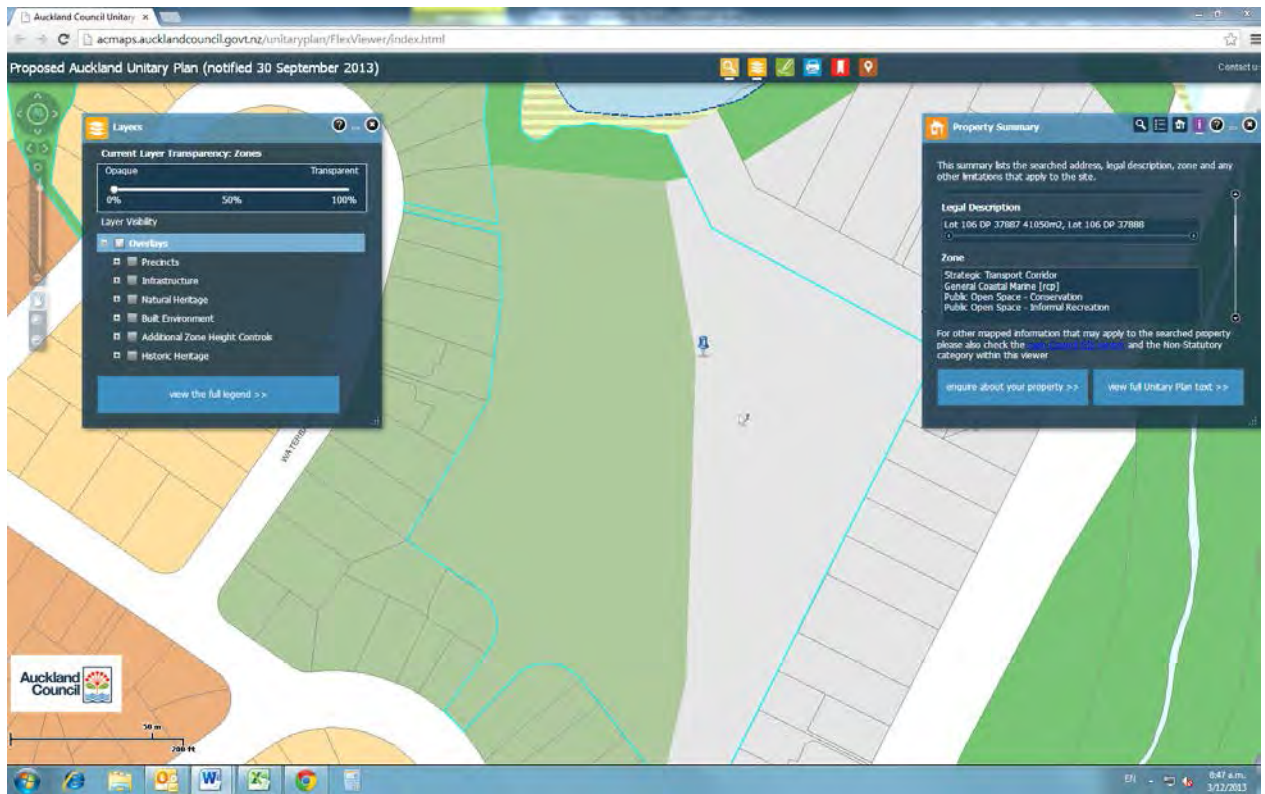
Lot 60 DP 68883



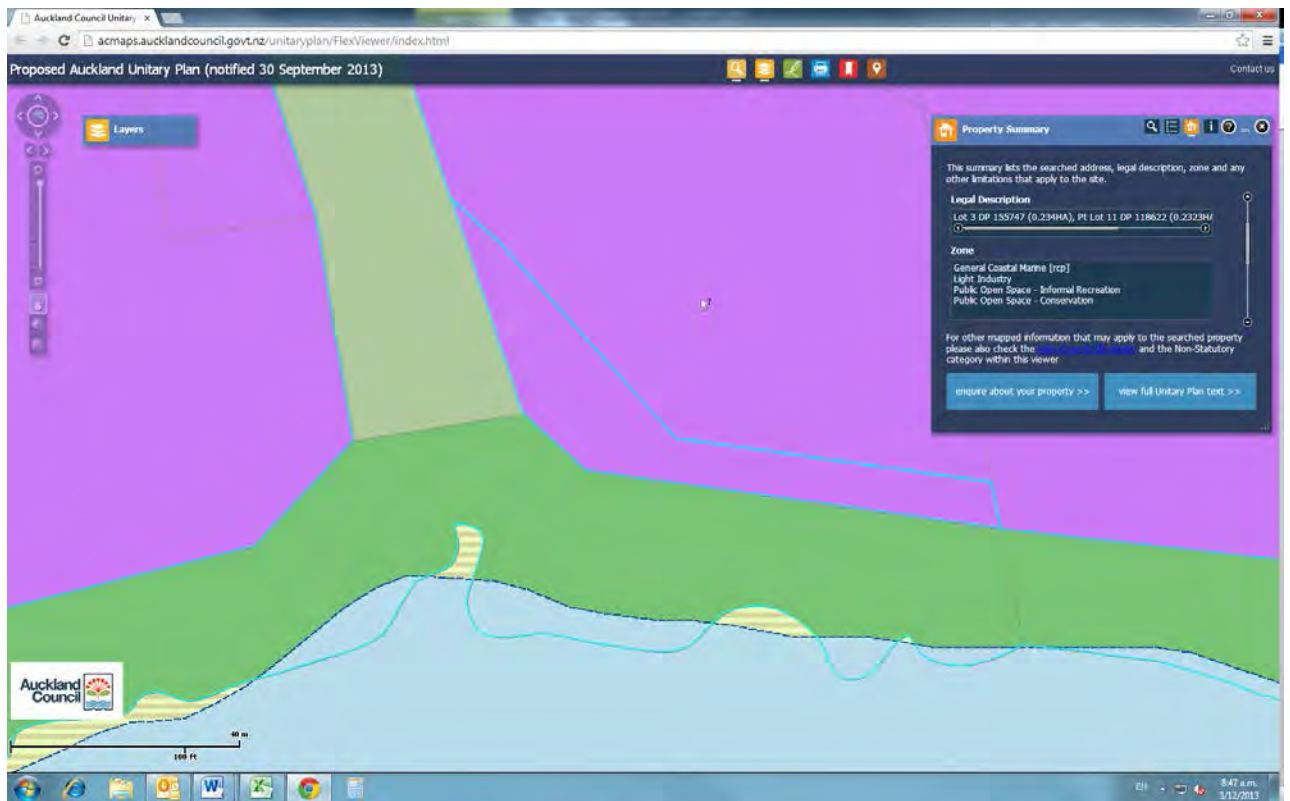
Lot 7 DP 92925



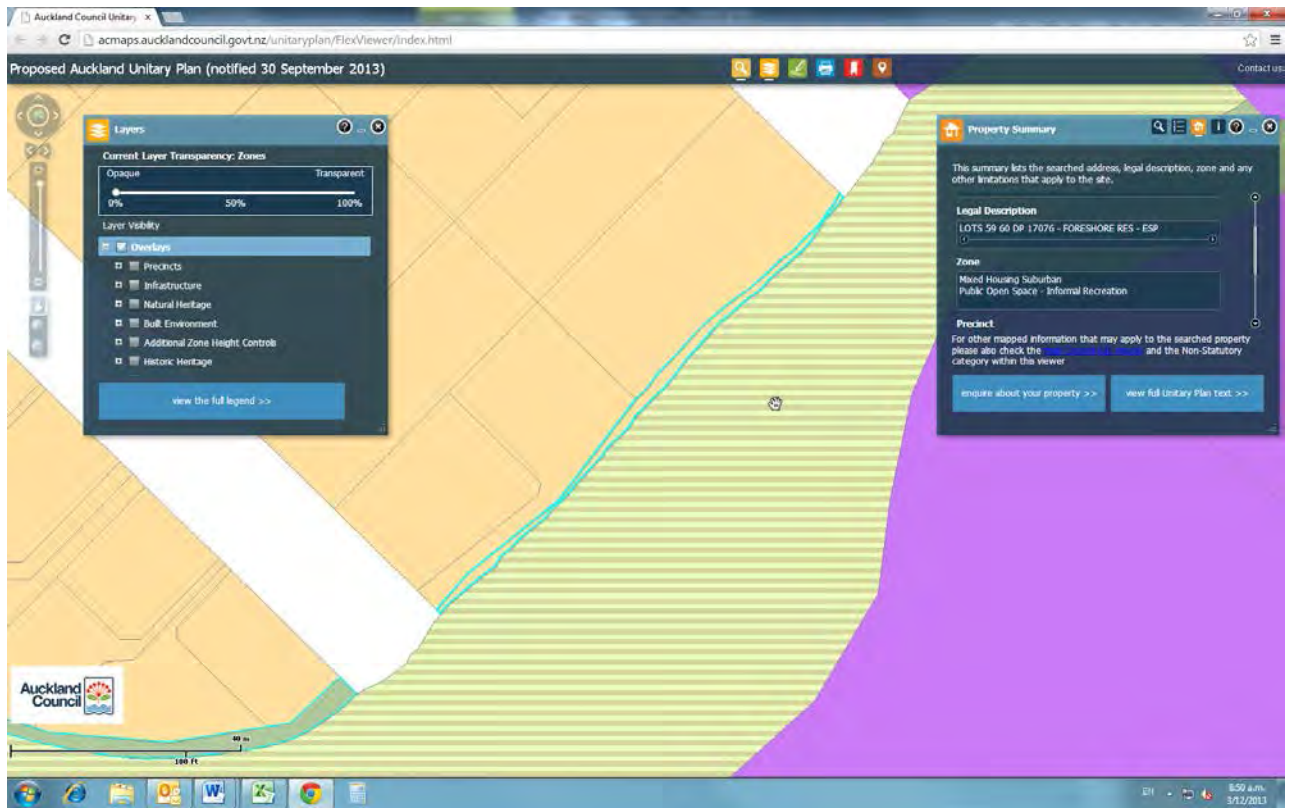
Lot 106 DP 37887



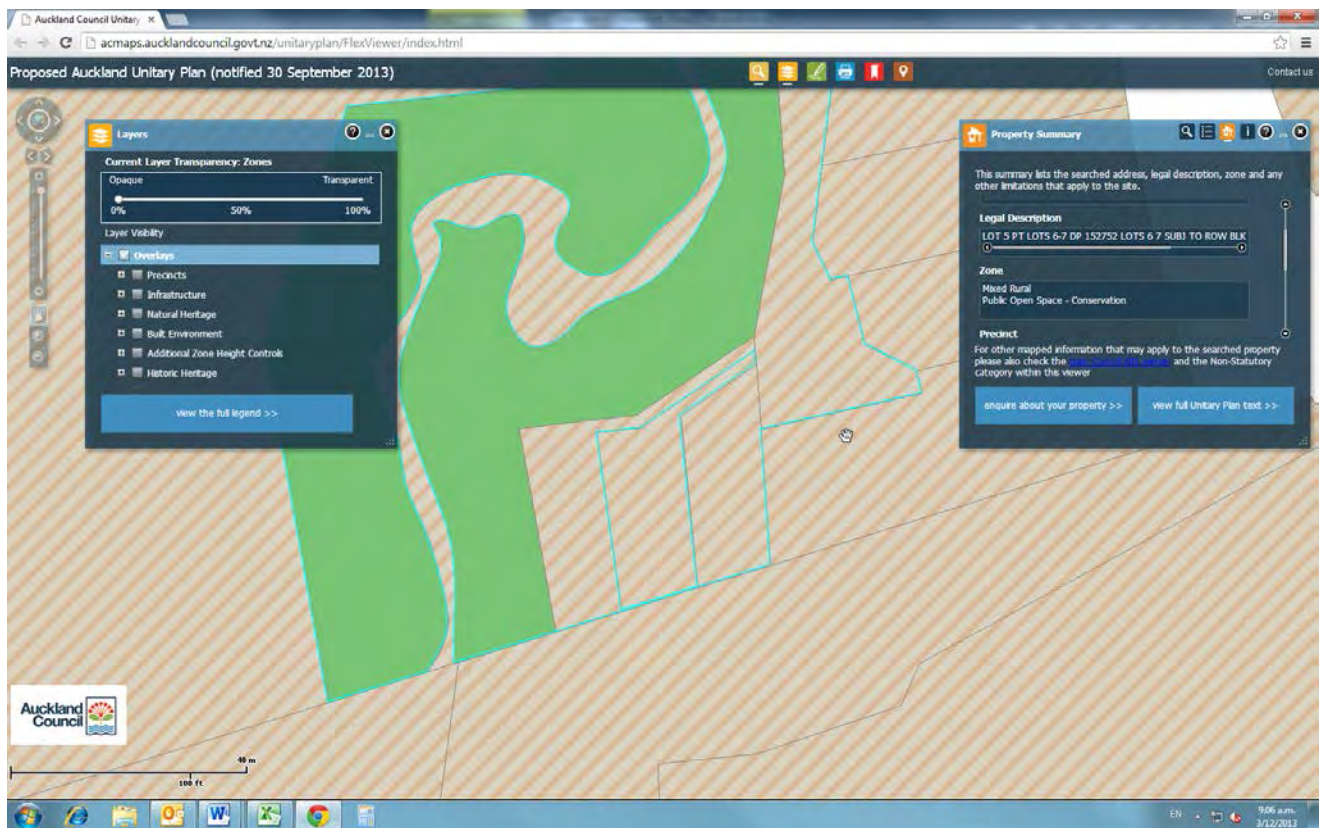
Section 2 SO 356119



Lot 60 DP 17076



Section 3 SO 69908



Proposed Auckland Unitary Plan (notified 30 September 2013)

Property Summary

This summary lists the searched address, legal description, zone and any other limitations that apply to the site.

Address

Great South Road
Drury
Auckland 2578

Legal Description

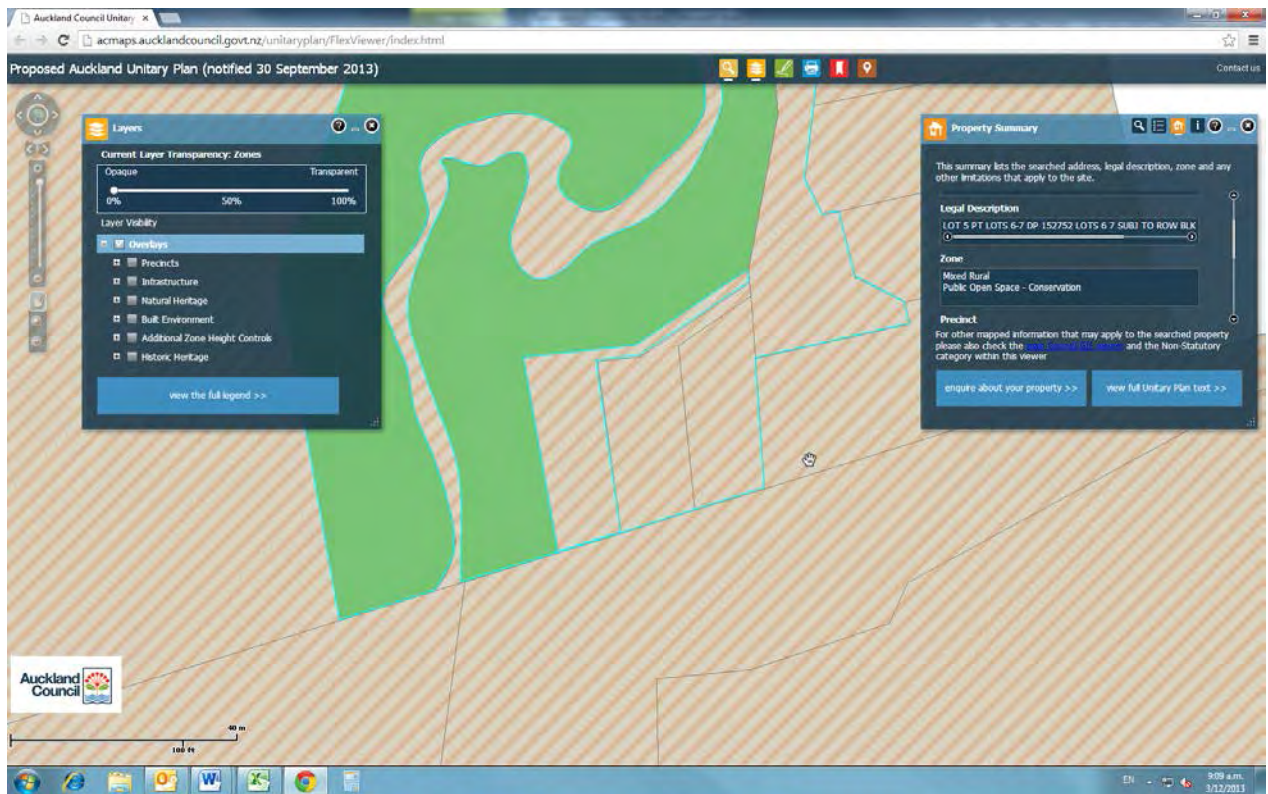
LOT 5 PT LOTS 6-7 DP 152752 LOTS 6 7 SUBJ TO ROW BLK

Zone

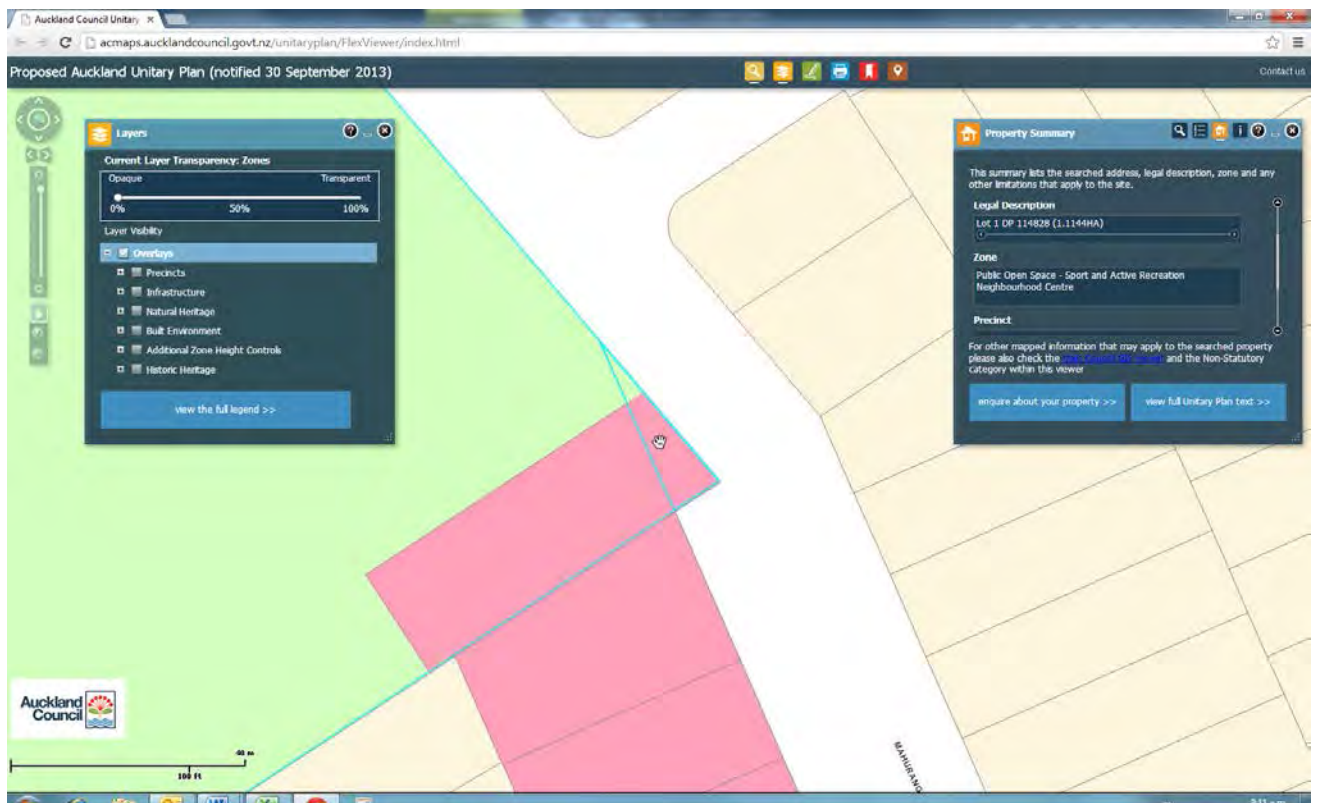
For other mapped information that may apply to the searched property please also check the [main Council GIS viewer](#) and the Non-Statutory category within this viewer

[enquire about your property >>](#) [view full Unitary Plan text >>](#)

Section 2 SO 69908

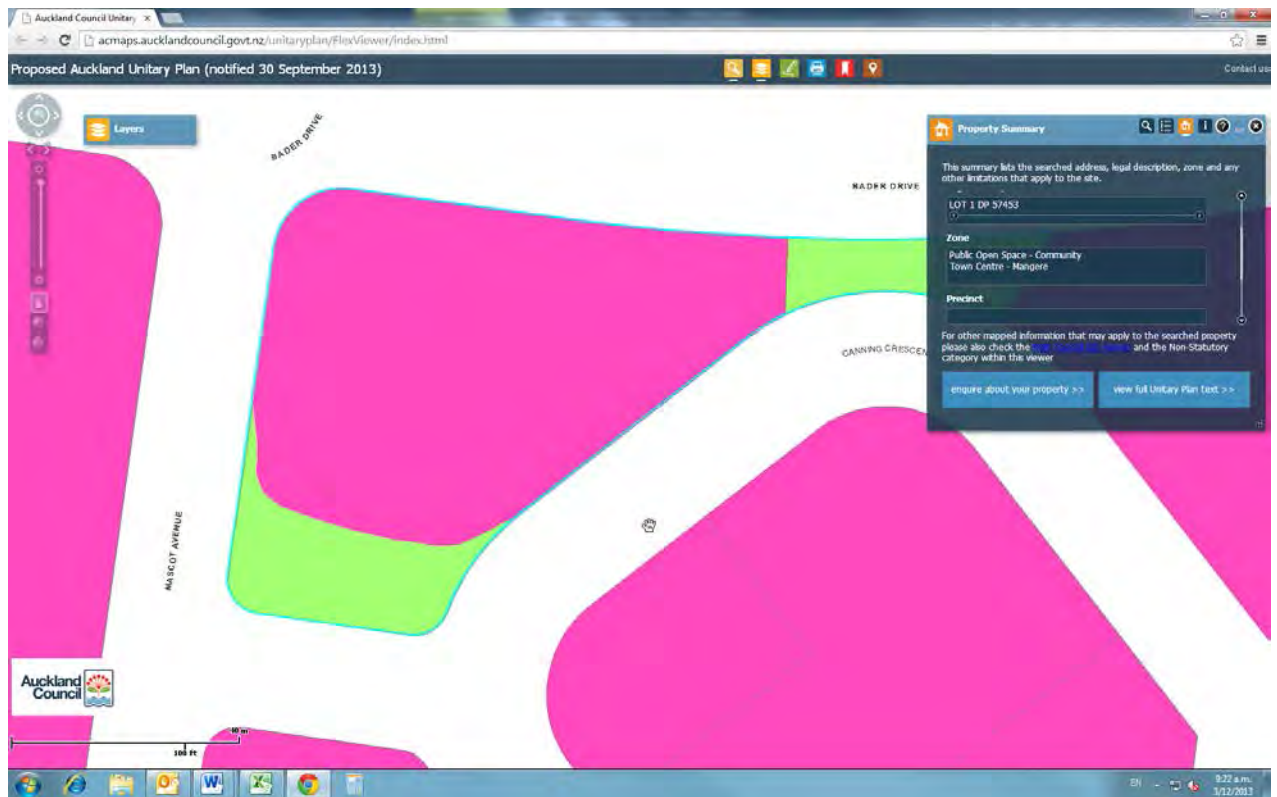


Pt Lot 3 DP 114828

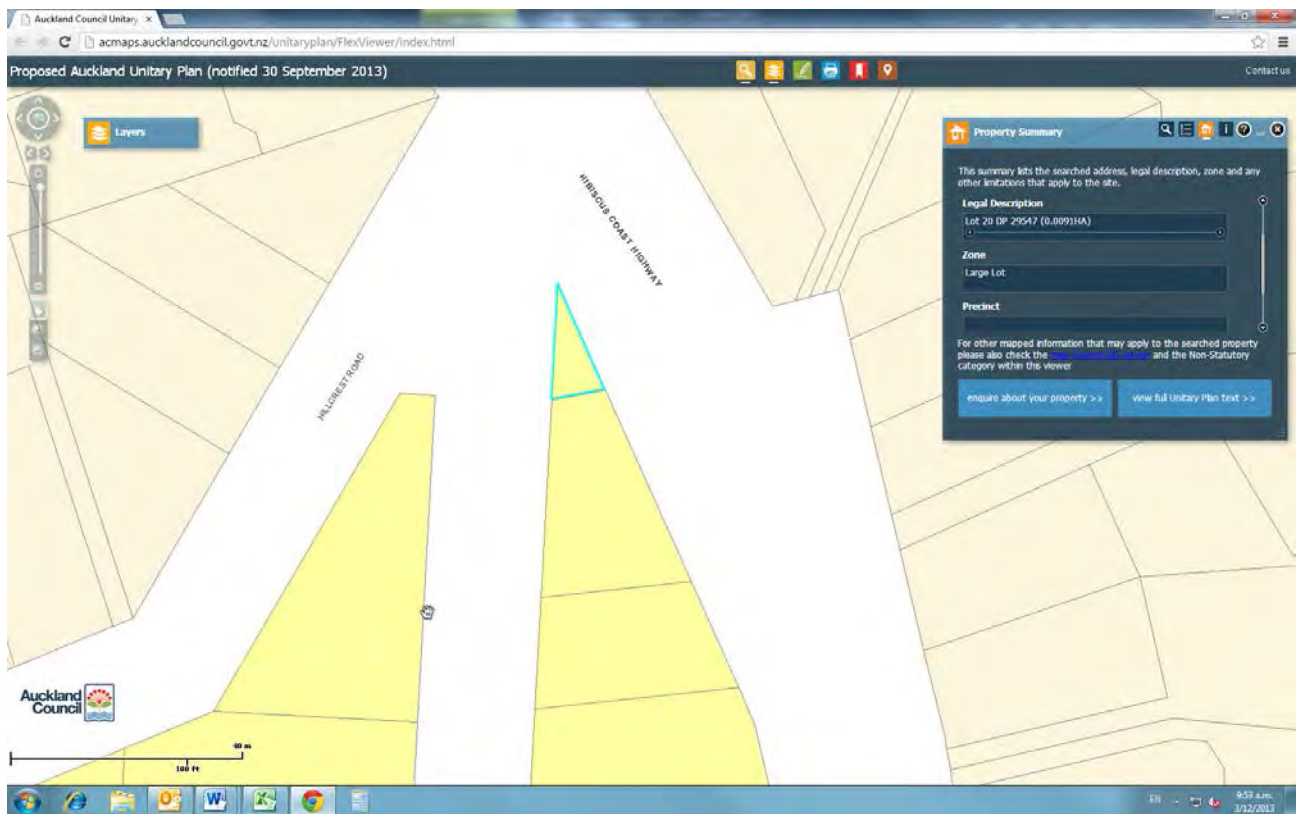


Attachment 1

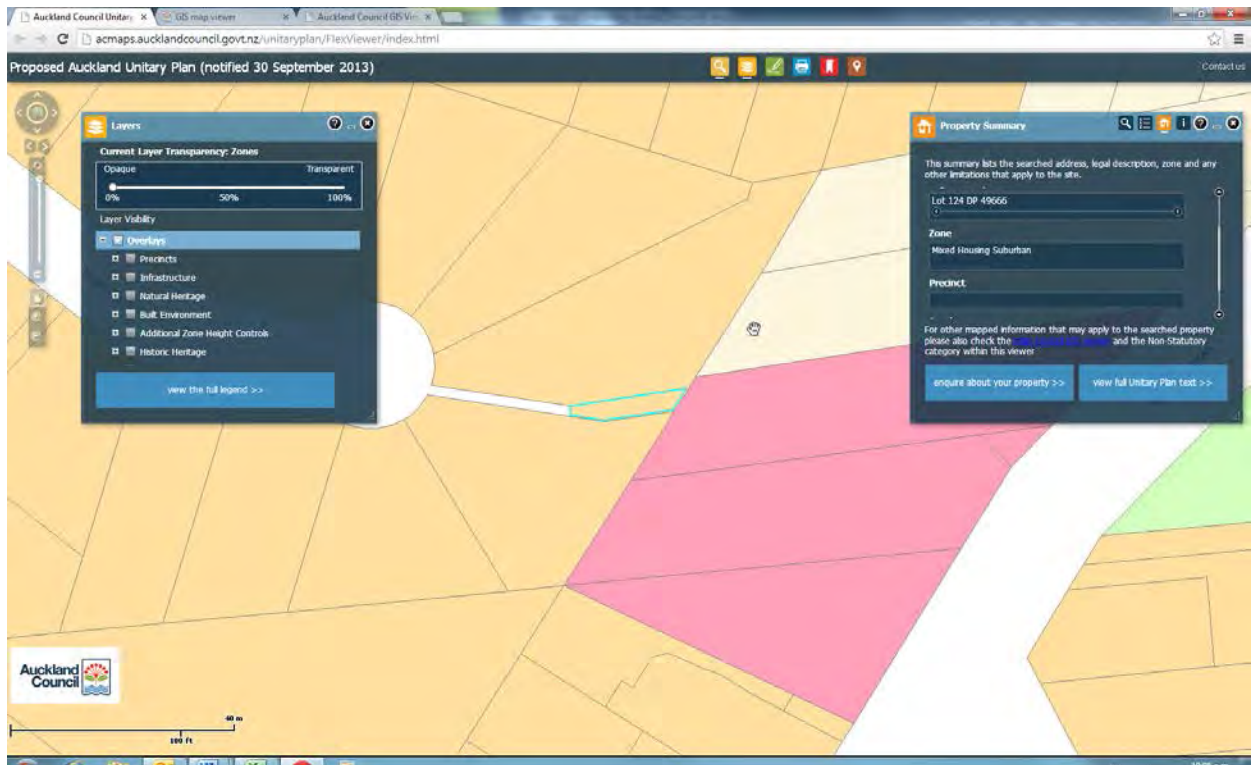
Lot 1 DP 57453



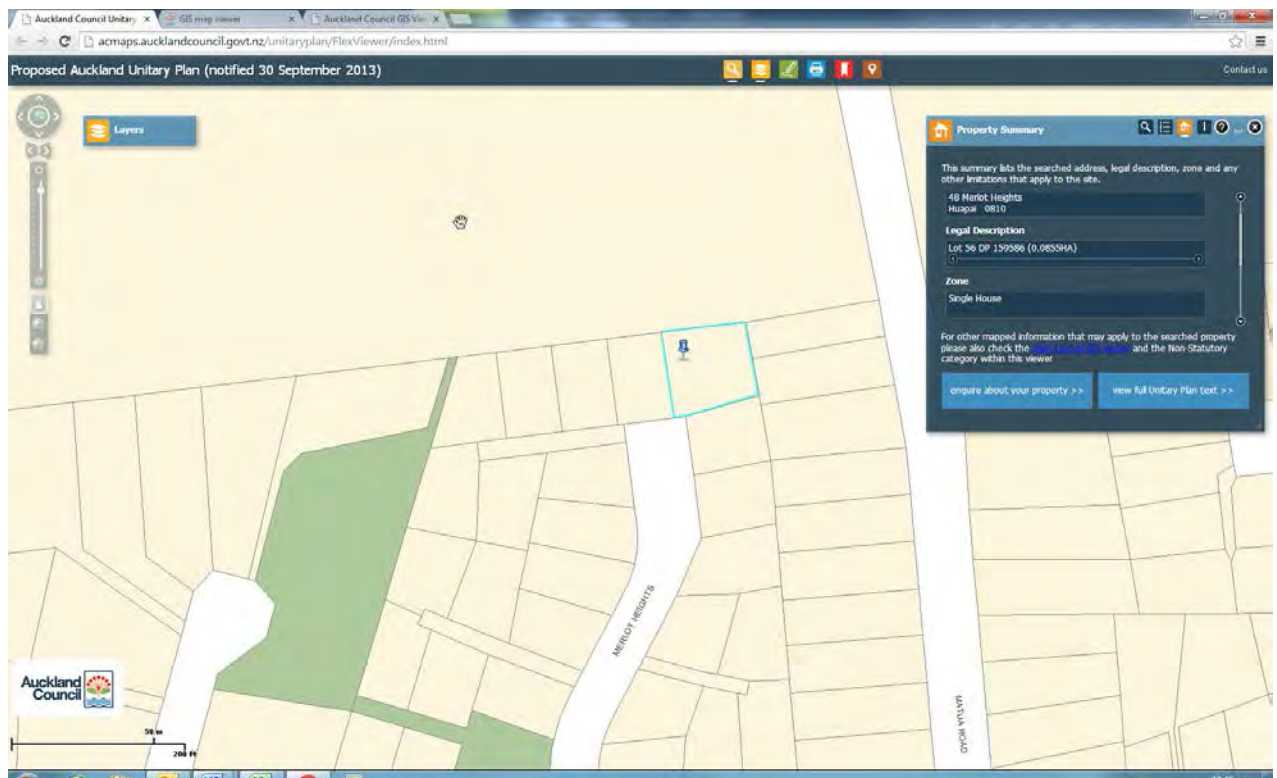
Lot 20 DP 29547



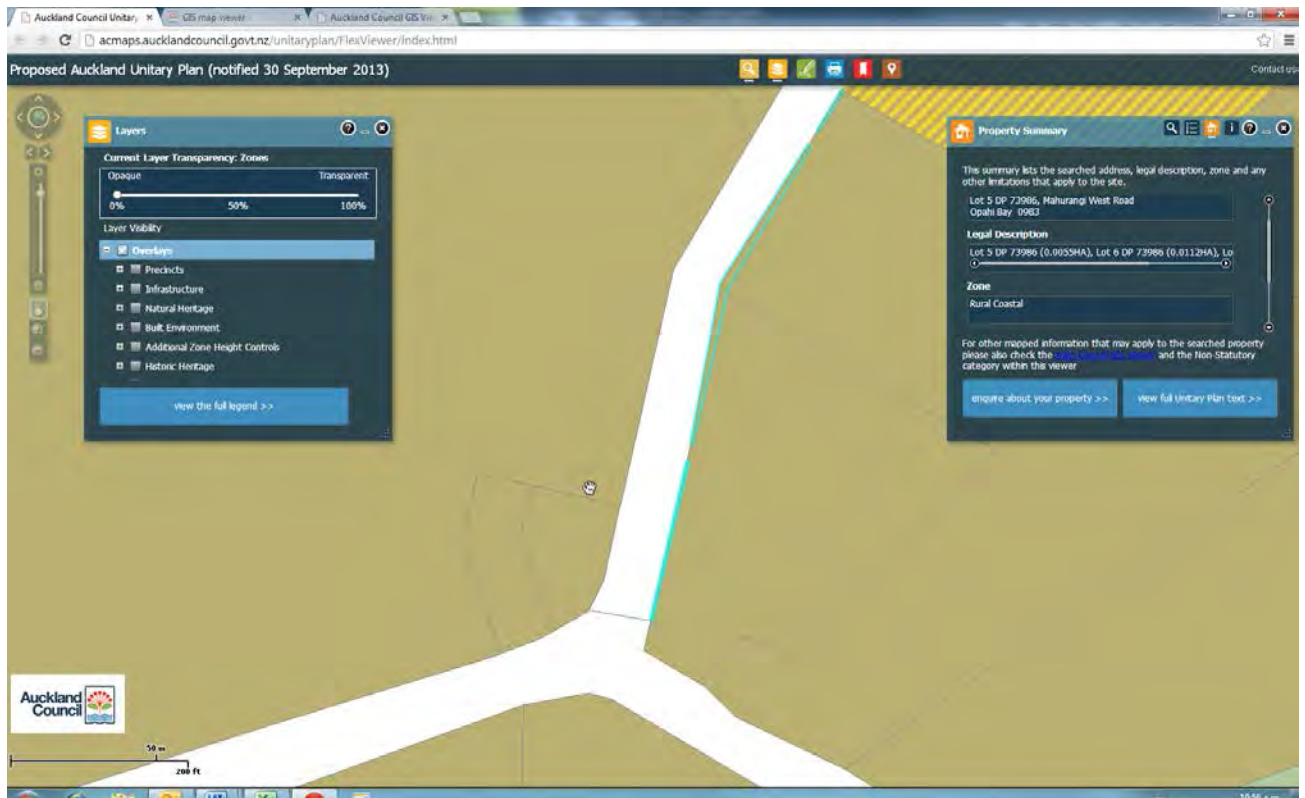
Lot 124 DP 49666



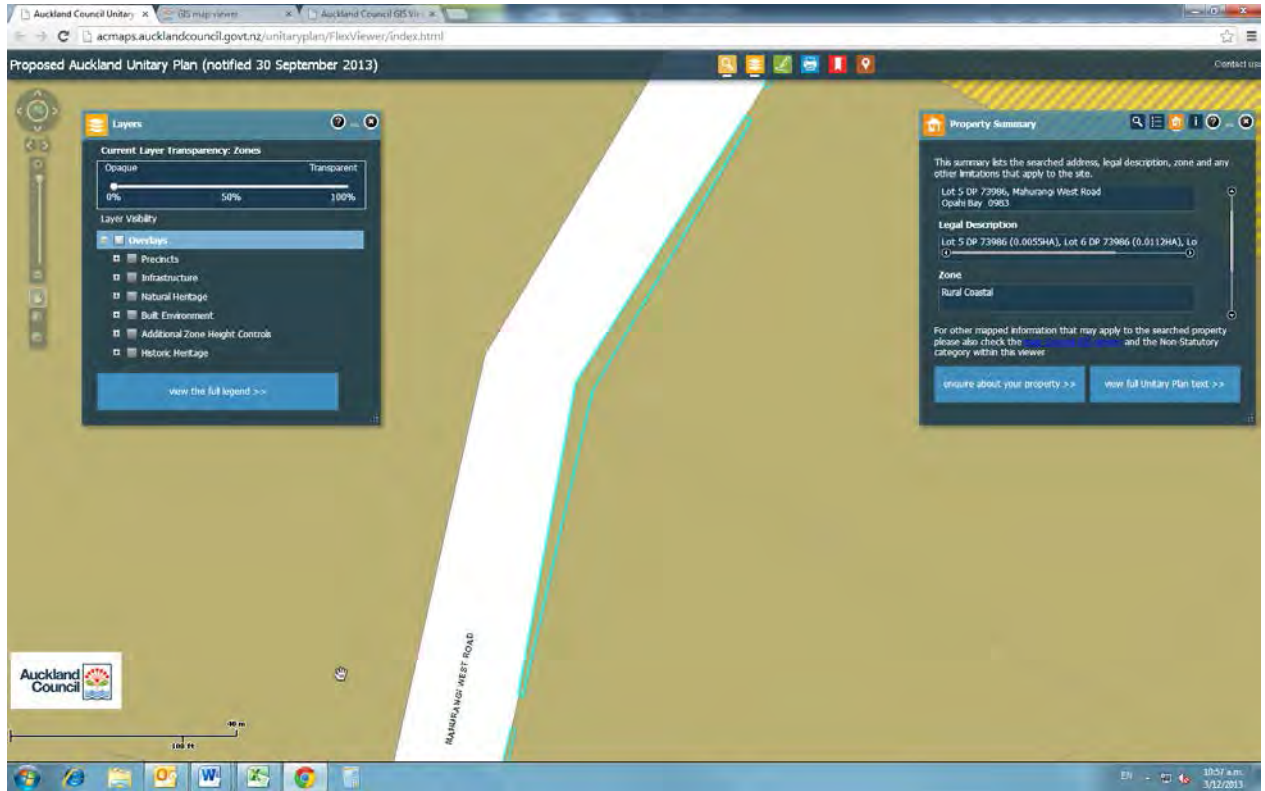
Lot 56 DP 159586



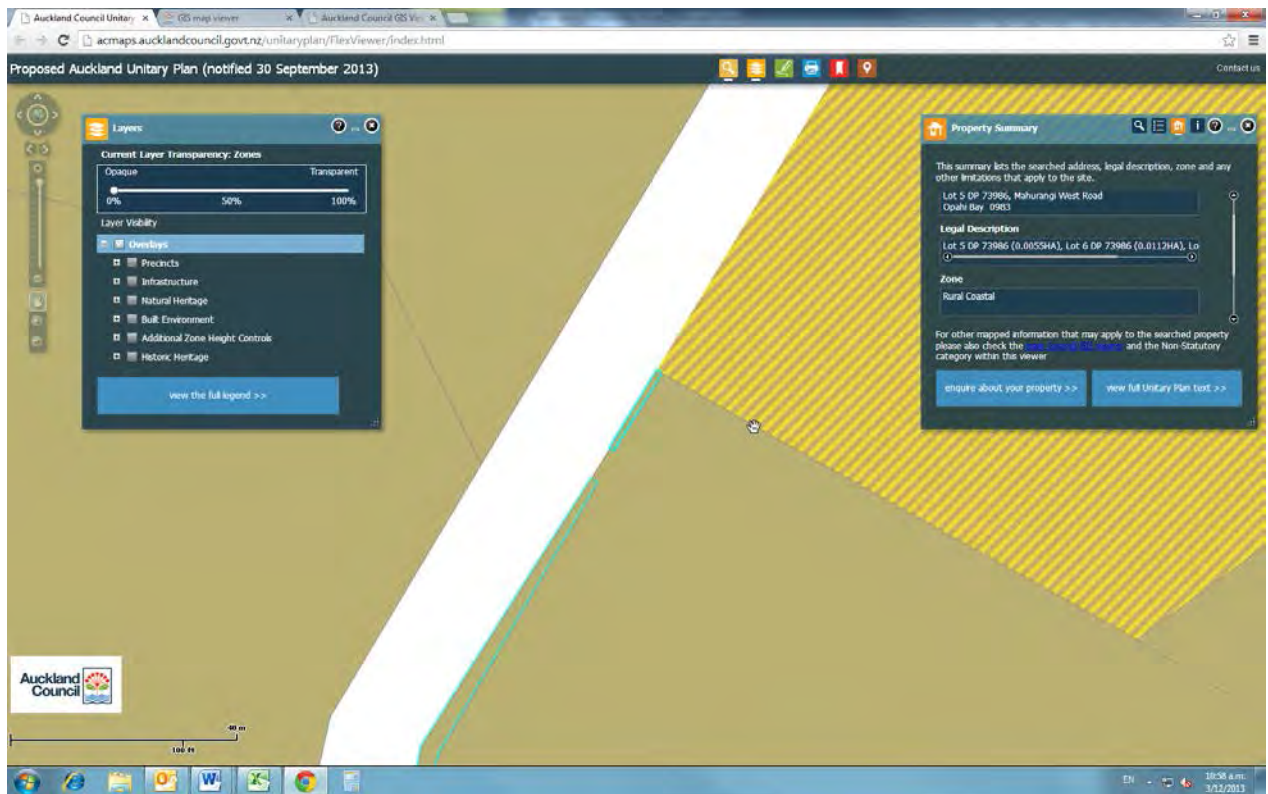
Lot 5 DP 73986



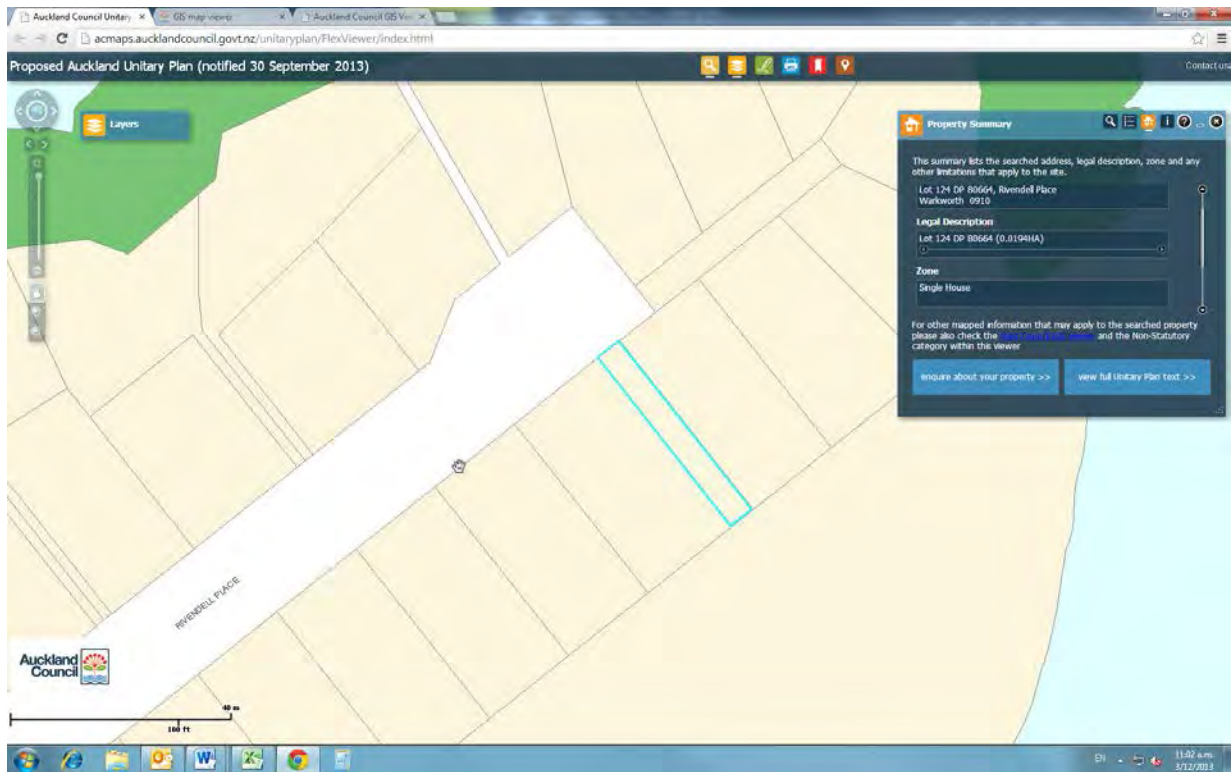
Lot 6 DP 73986



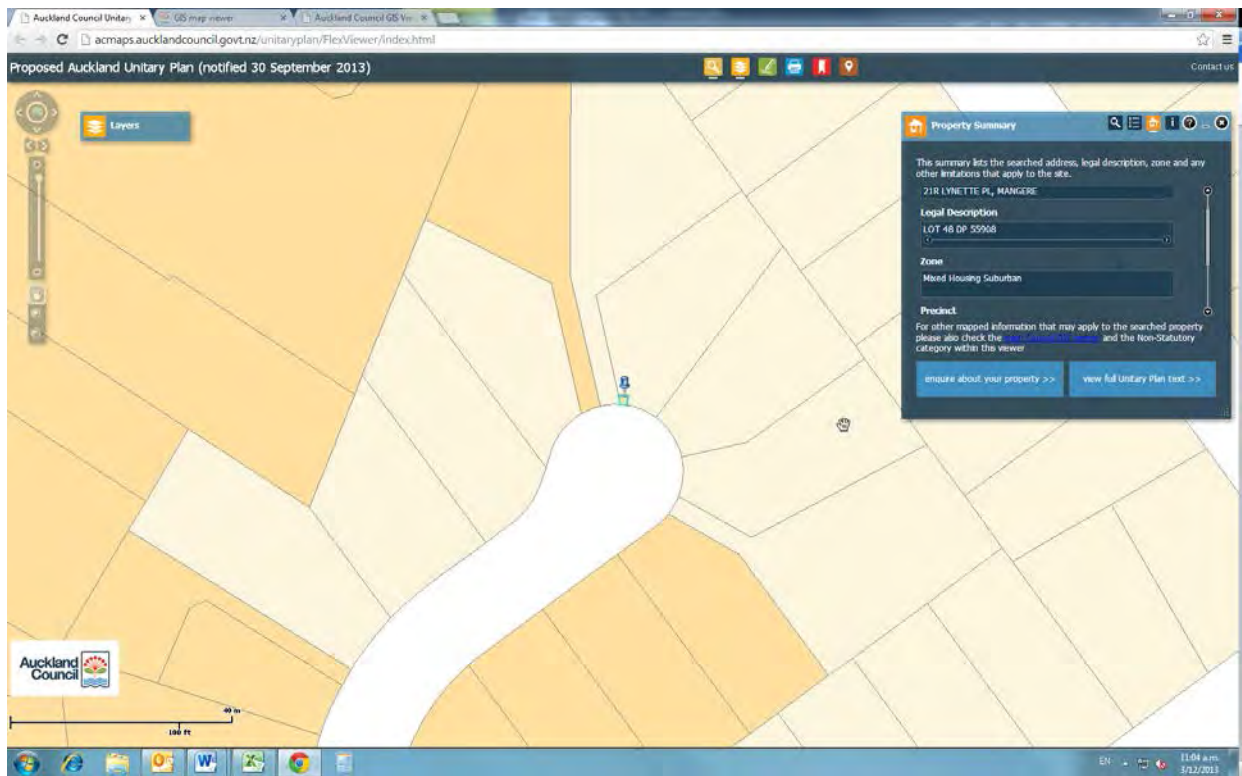
Lot 7 DP 73986



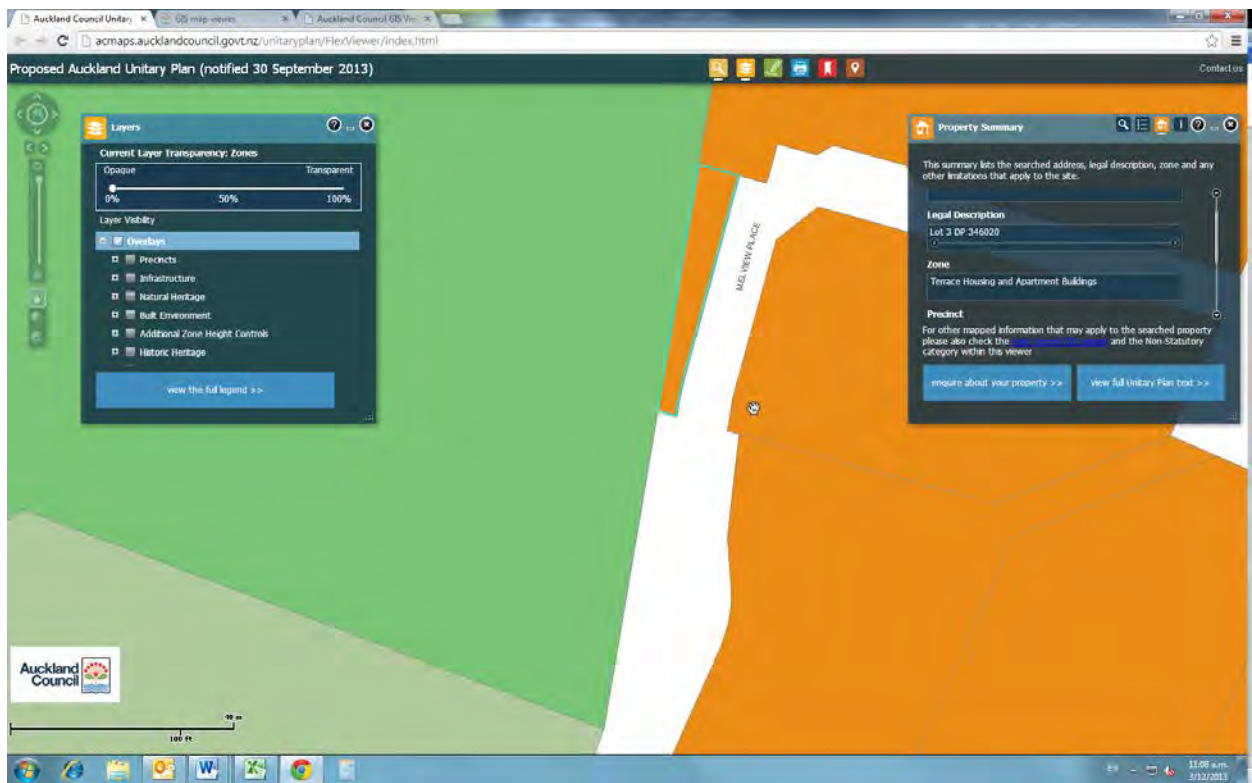
Lot 124 DP 80664



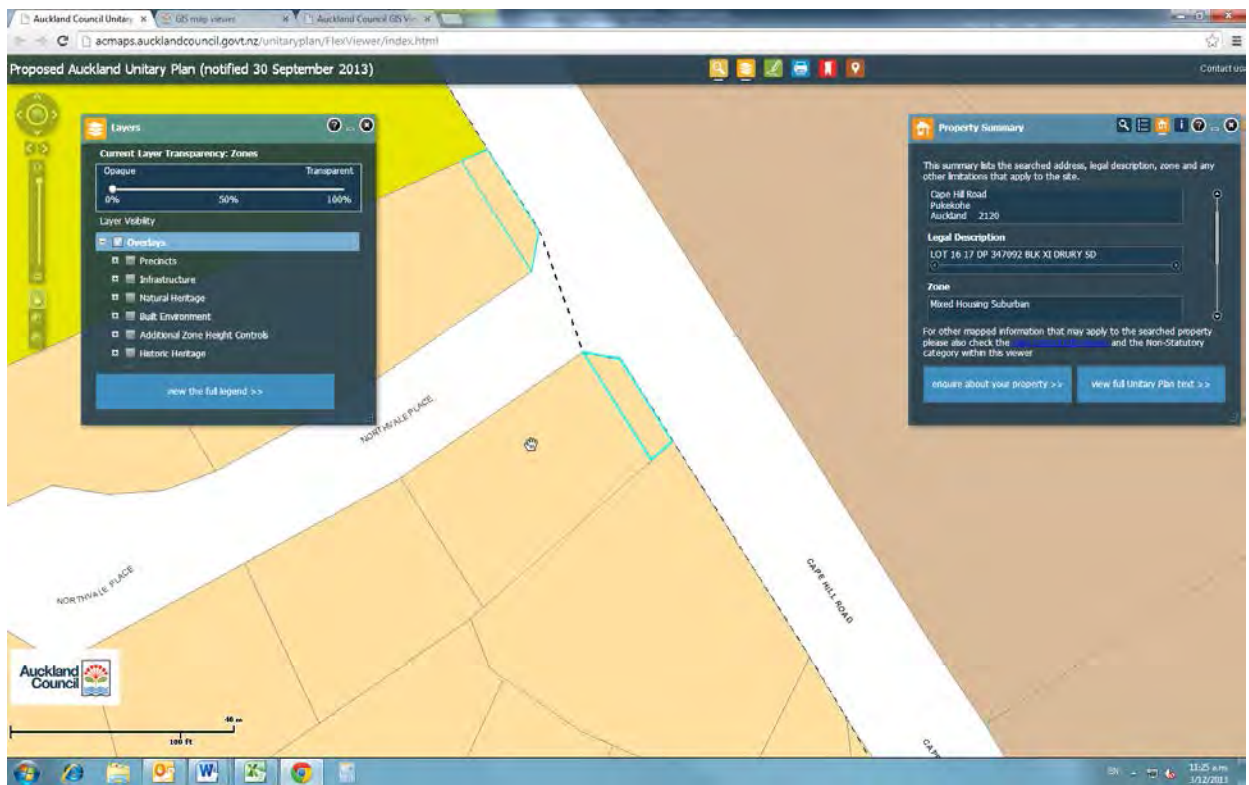
Lot 48 DP 55908



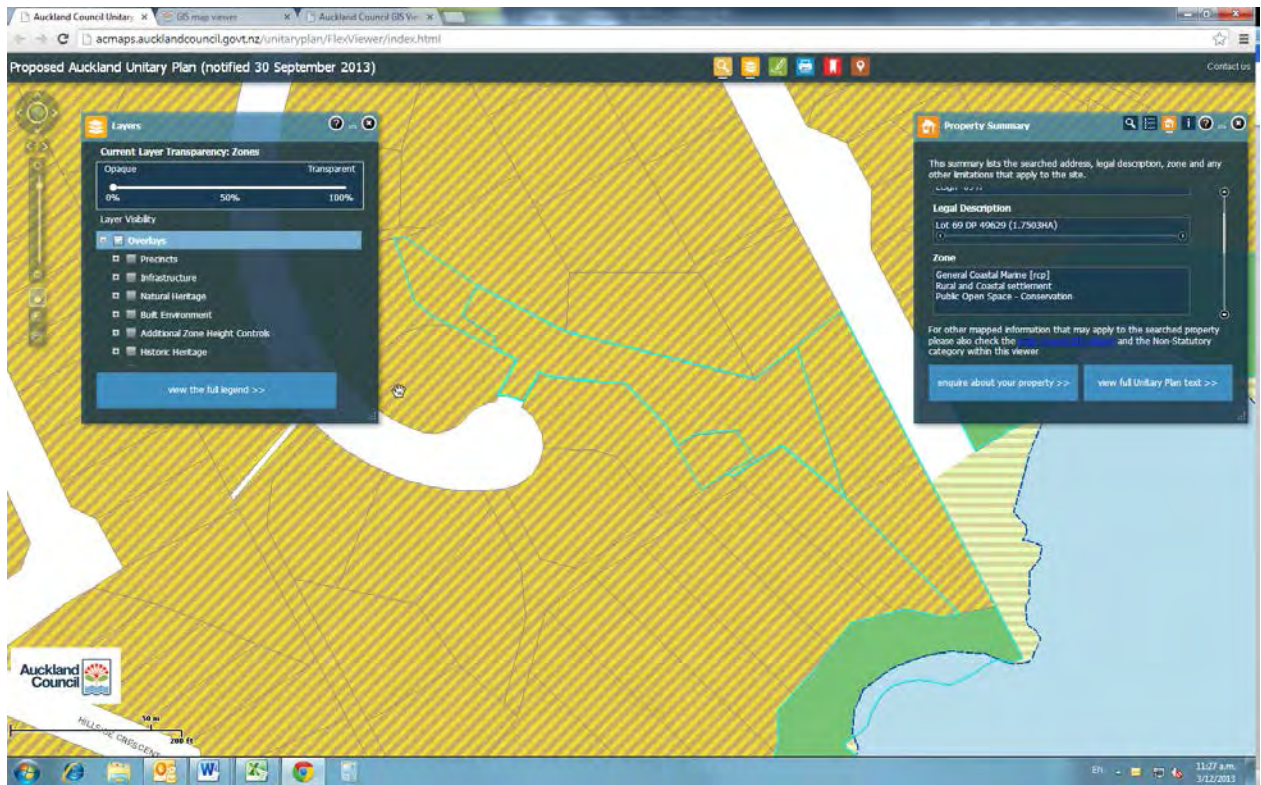
Lot 3 DP 346020



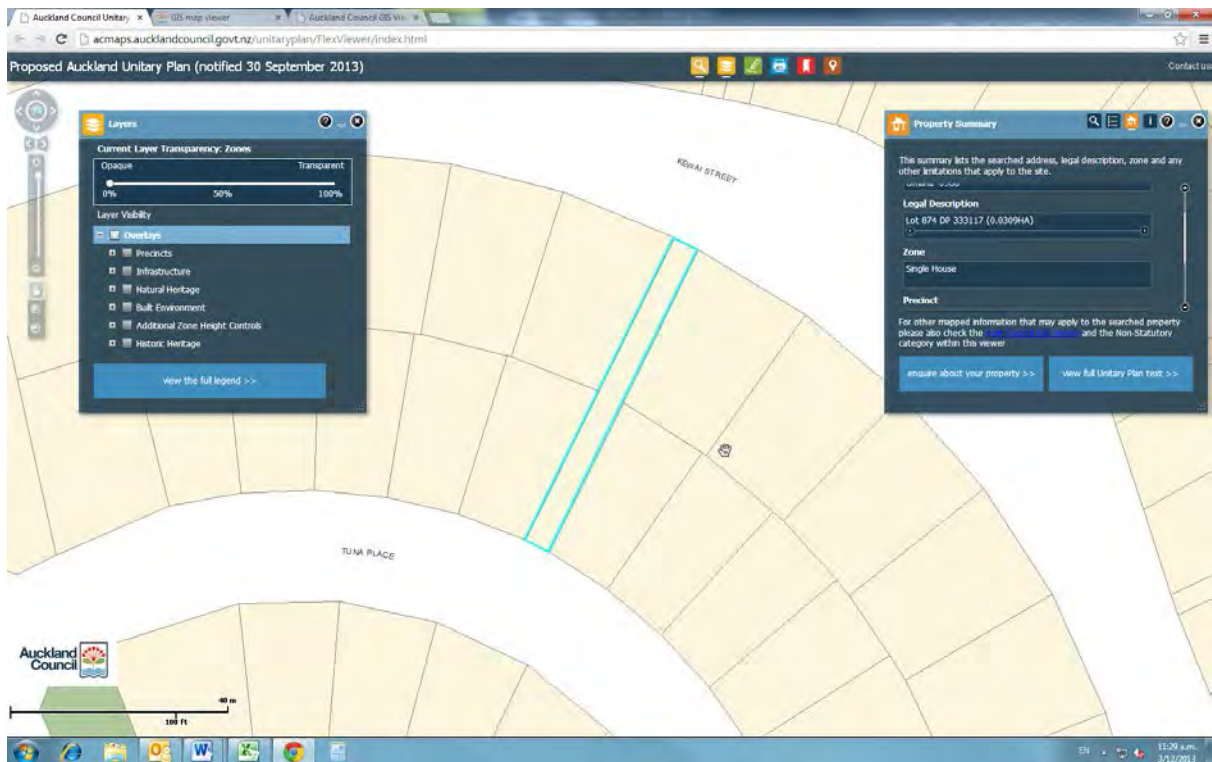
Lot 16 DP 347092



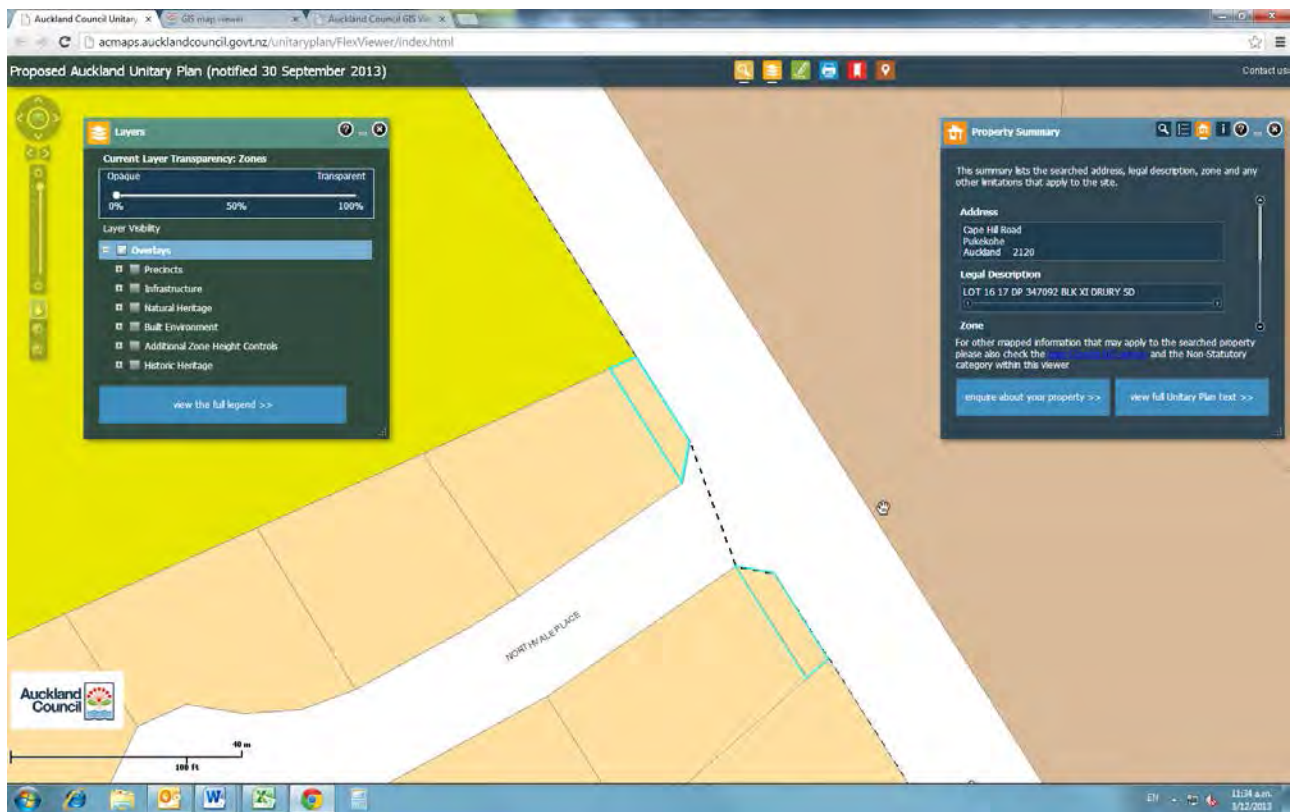
Lot 88 DP 211883



Lot 874 DP 333117



Lot 17 DP 347092



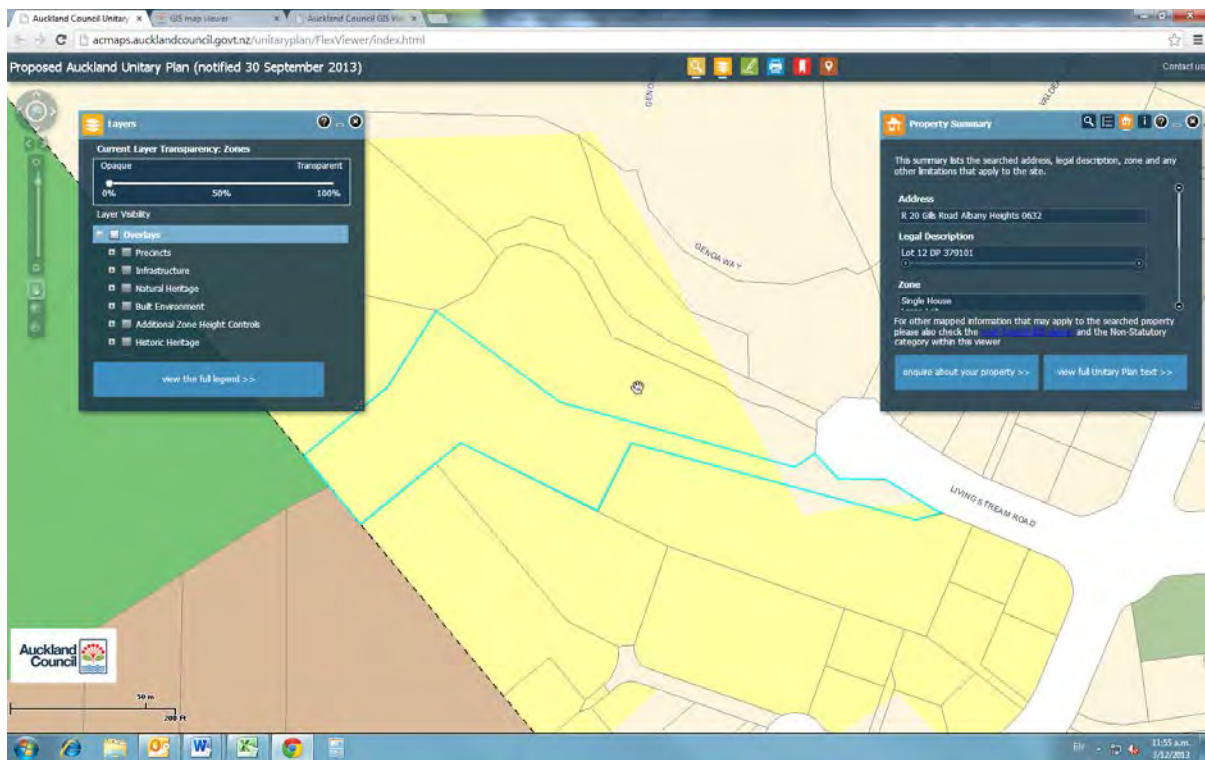
Lot 23 DP 368389

The screenshot displays the Auckland Council GIS FlexViewer interface. The main map area shows a green-shaded area representing Lot 23 DP 368389, situated next to a road. The interface includes several panels:

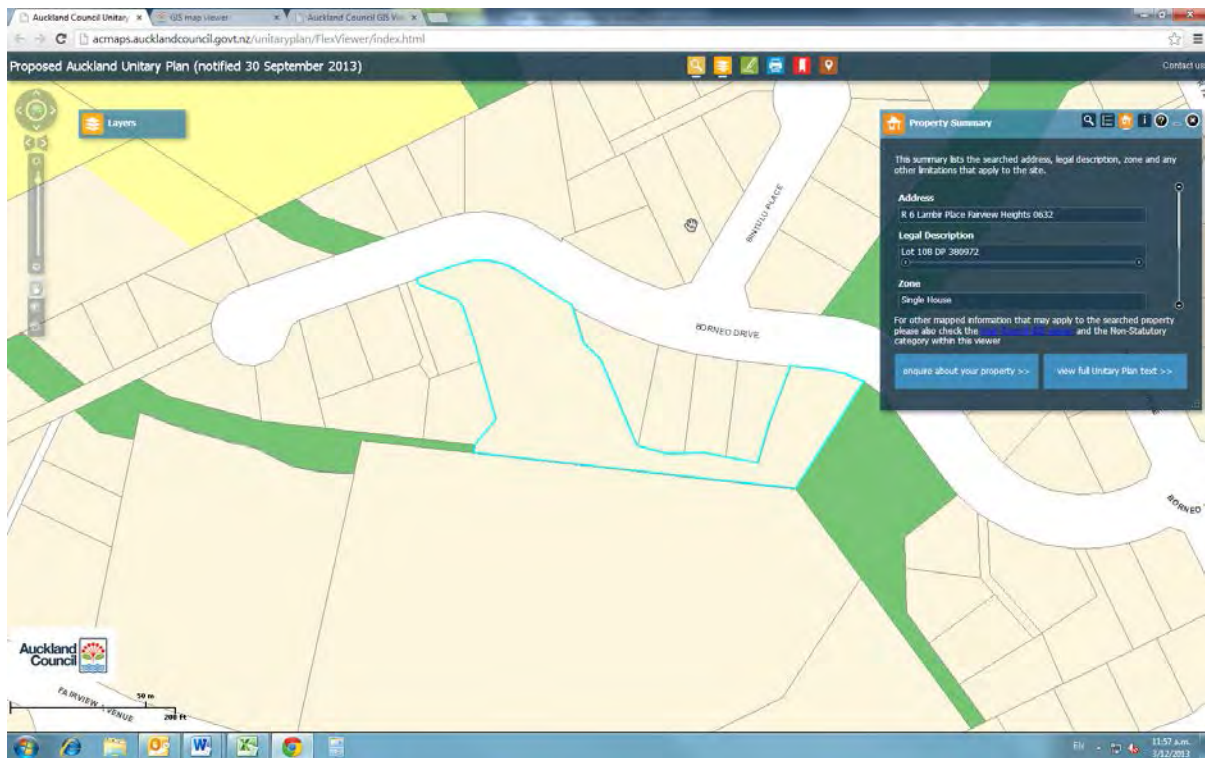
- Layers Panel:** Located on the left, it shows 'Current Layer Transparency: Zones' with a slider from 0% to 100%. Below this, the 'Layer Visibility' section lists various overlays: Precincts, Infrastructure, Natural Heritage, Built Environment, Additional Zone Height Controls, and Historic Heritage. A 'view the full legend >>' button is at the bottom.
- Property Summary Panel:** Located on the right, it provides details for the selected property:
 - Address:** 11 Burton's Drive, Swanson
 - Legal Description:** BURTONS DRIVE RESERVE
 - Zone:** (The specific zone name is partially obscured but appears to be 'R1')It also includes a note: 'For other zipped information that may apply to the searched property please also check the [link] and the Non-Statutory category within the viewer.' Buttons for 'enquire about your property >>' and 'view full Unitary Plan text >>' are at the bottom.

The bottom of the screen shows the Windows taskbar with various application icons and a system tray displaying the time as 11:38 am on 3/12/2013. The Auckland Council logo is visible in the bottom left corner of the map area.

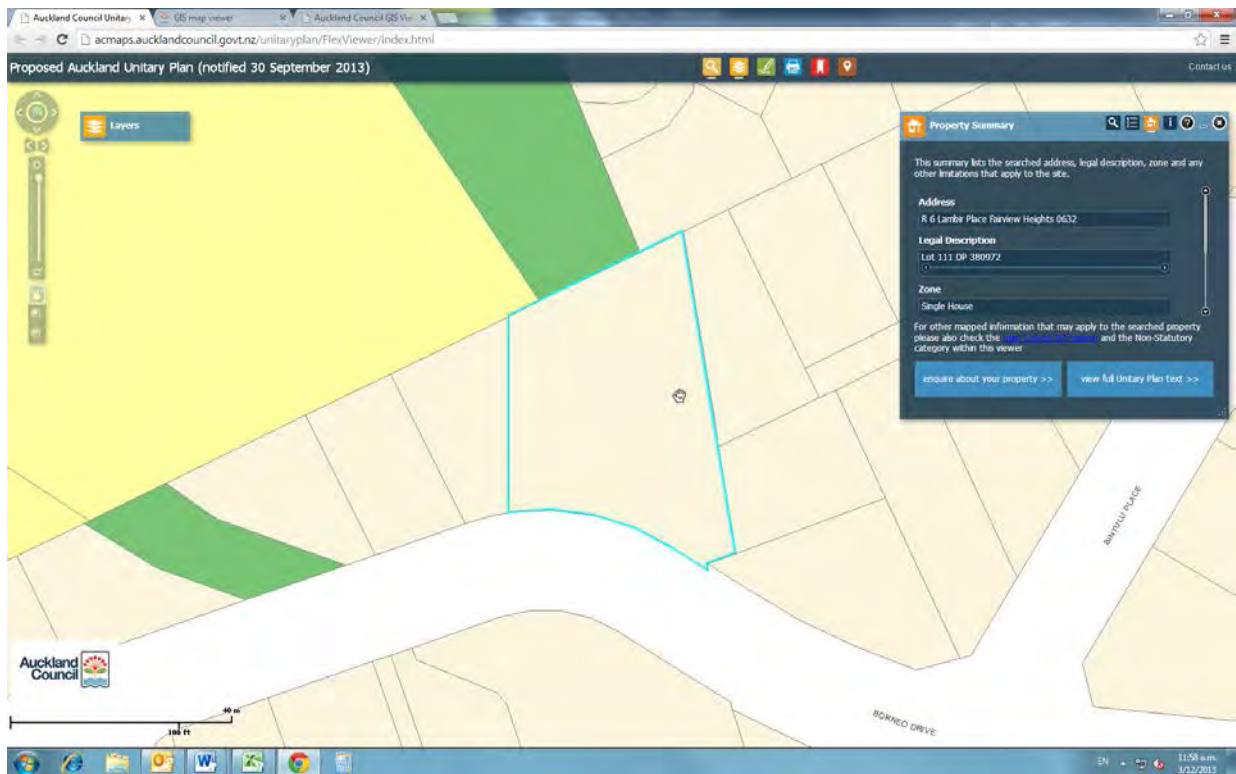
Lot 12 DP 379101



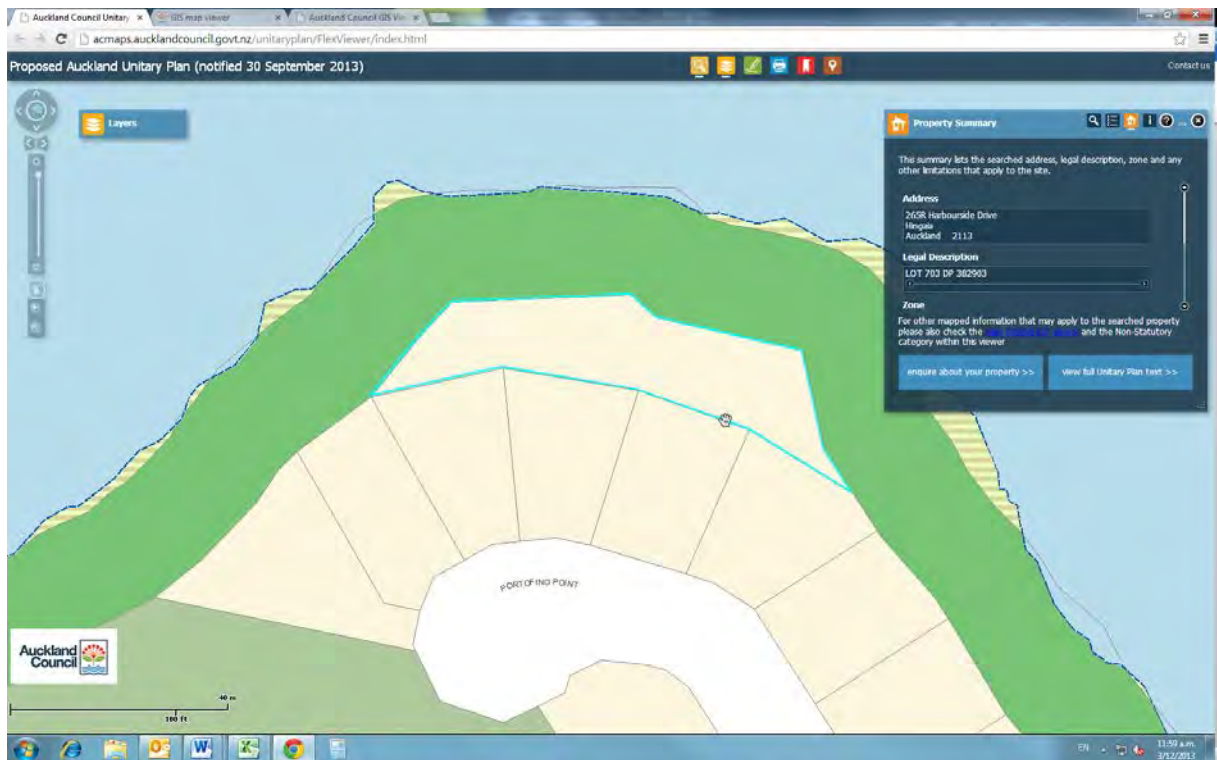
Lot 108 DP 380972



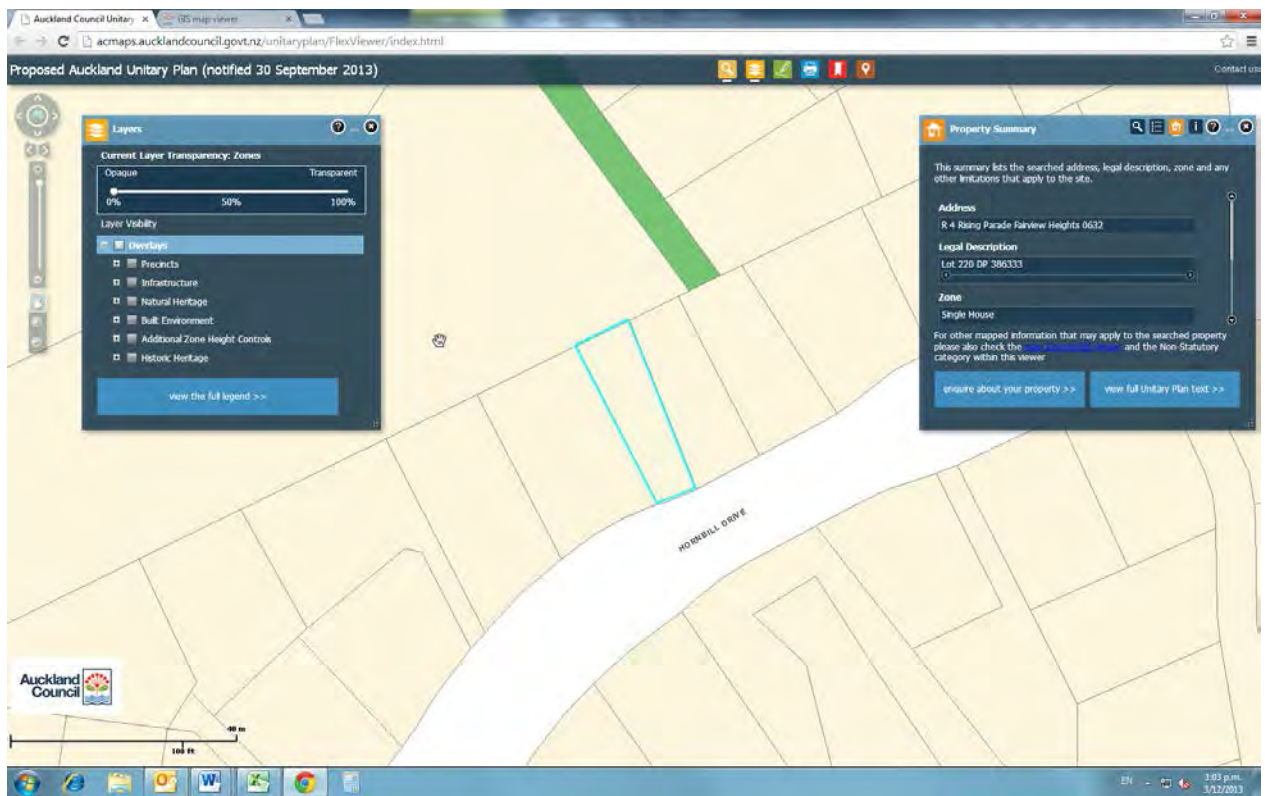
Lot 111 DP 380972



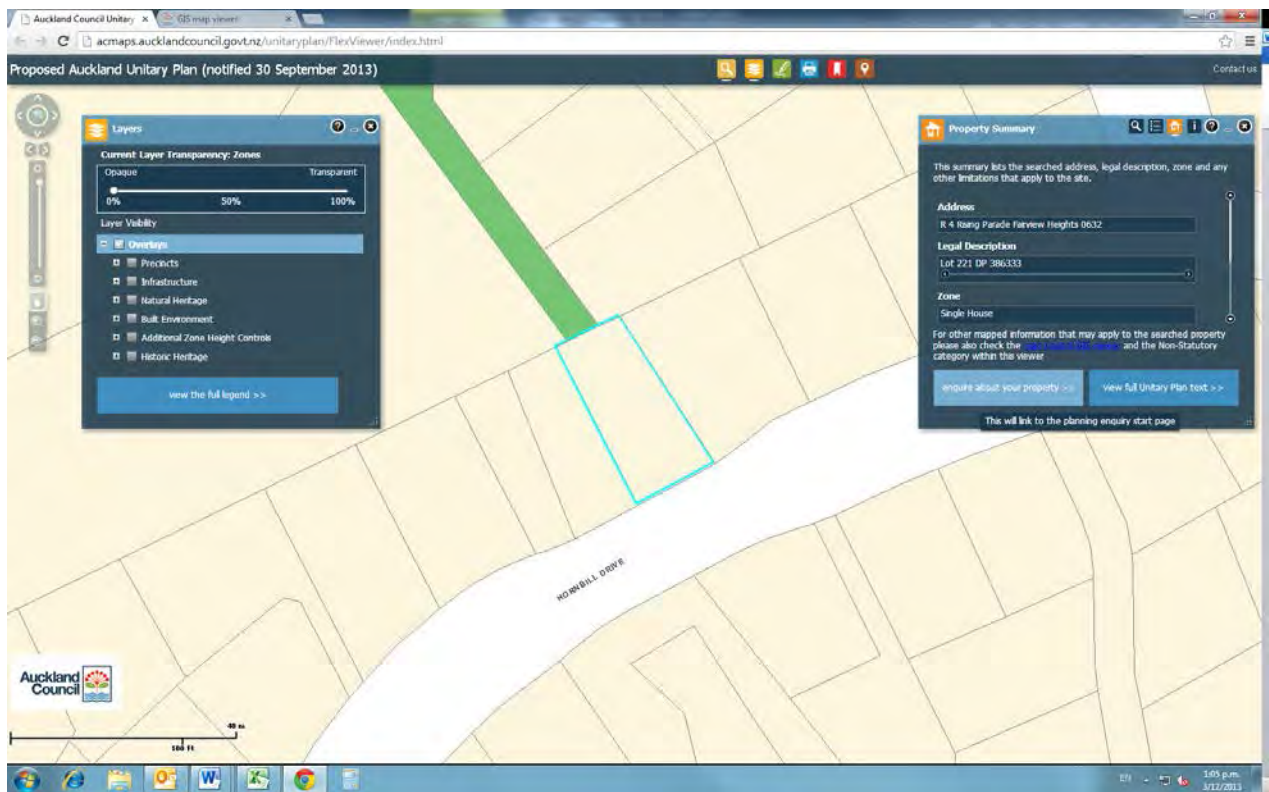
Lot 703 DP 382903



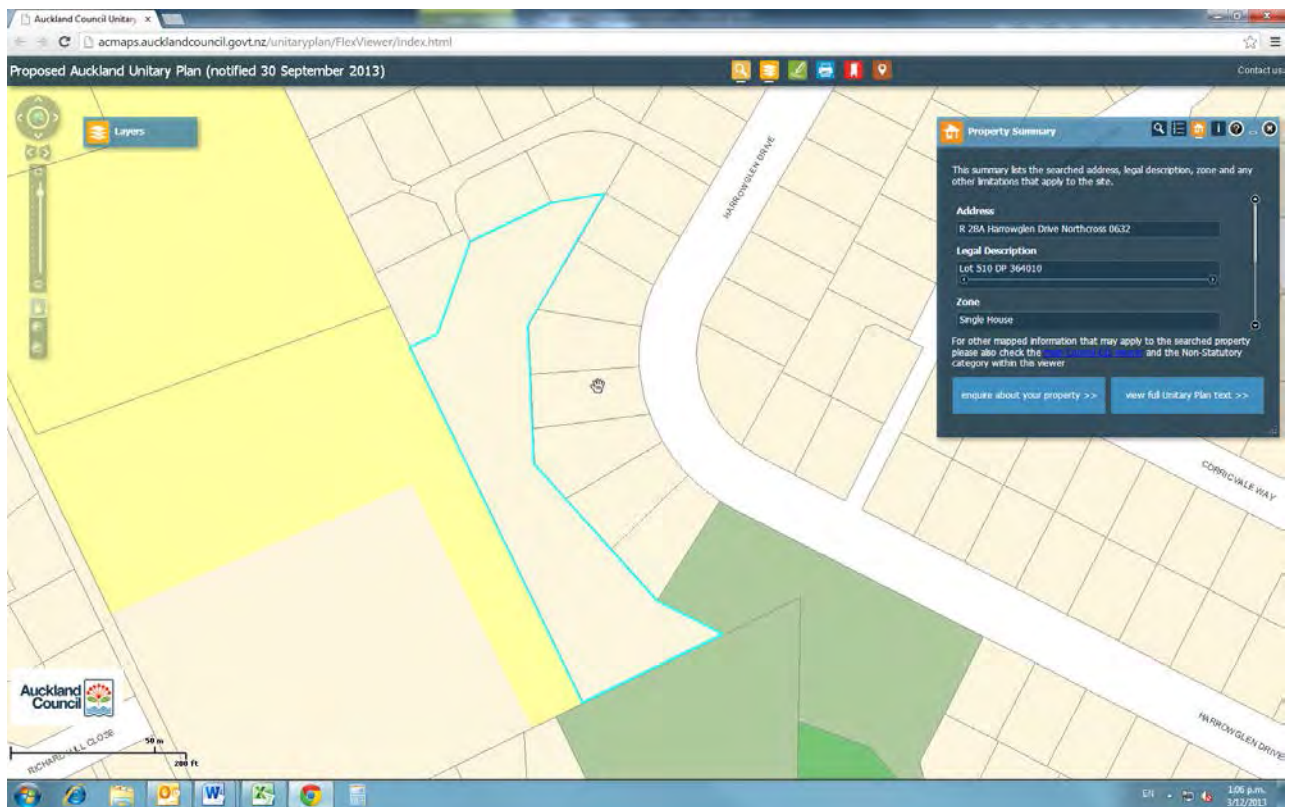
Lot 220 DP 386333



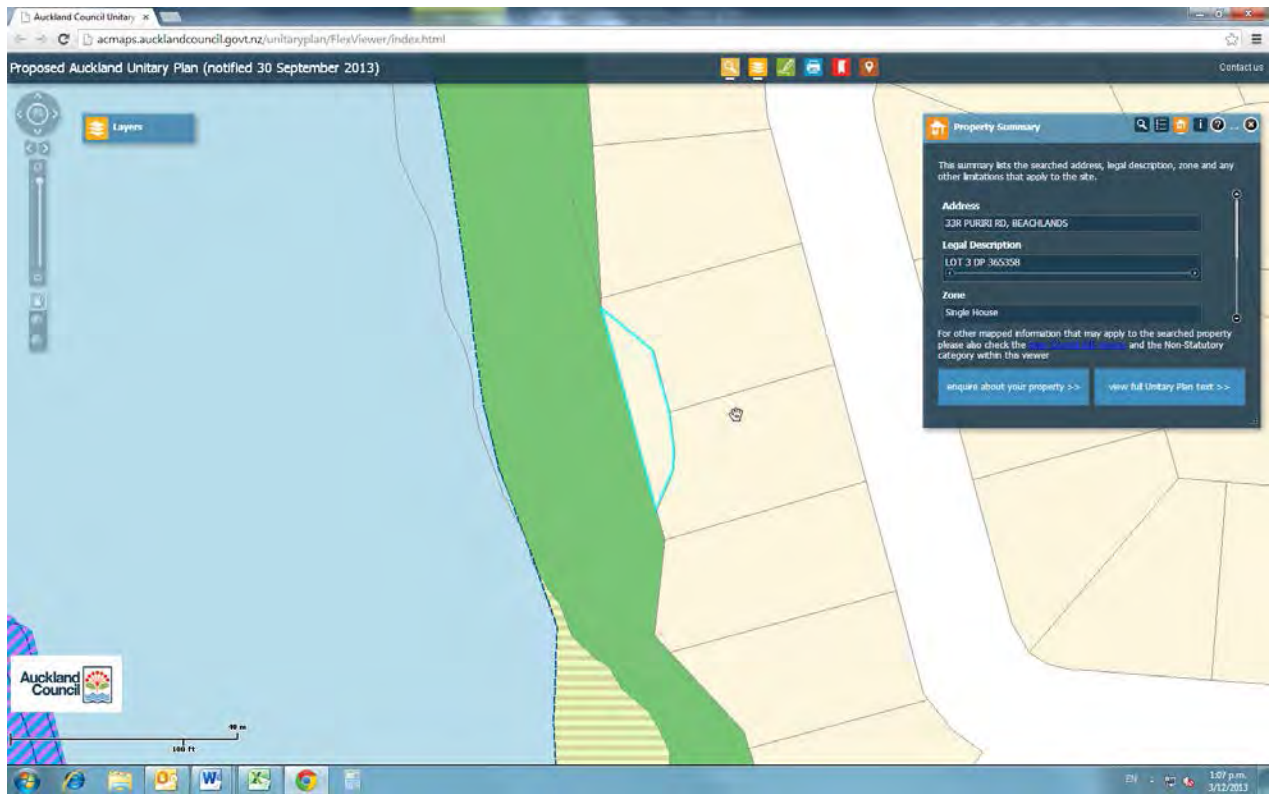
Lot 221 DP 386333



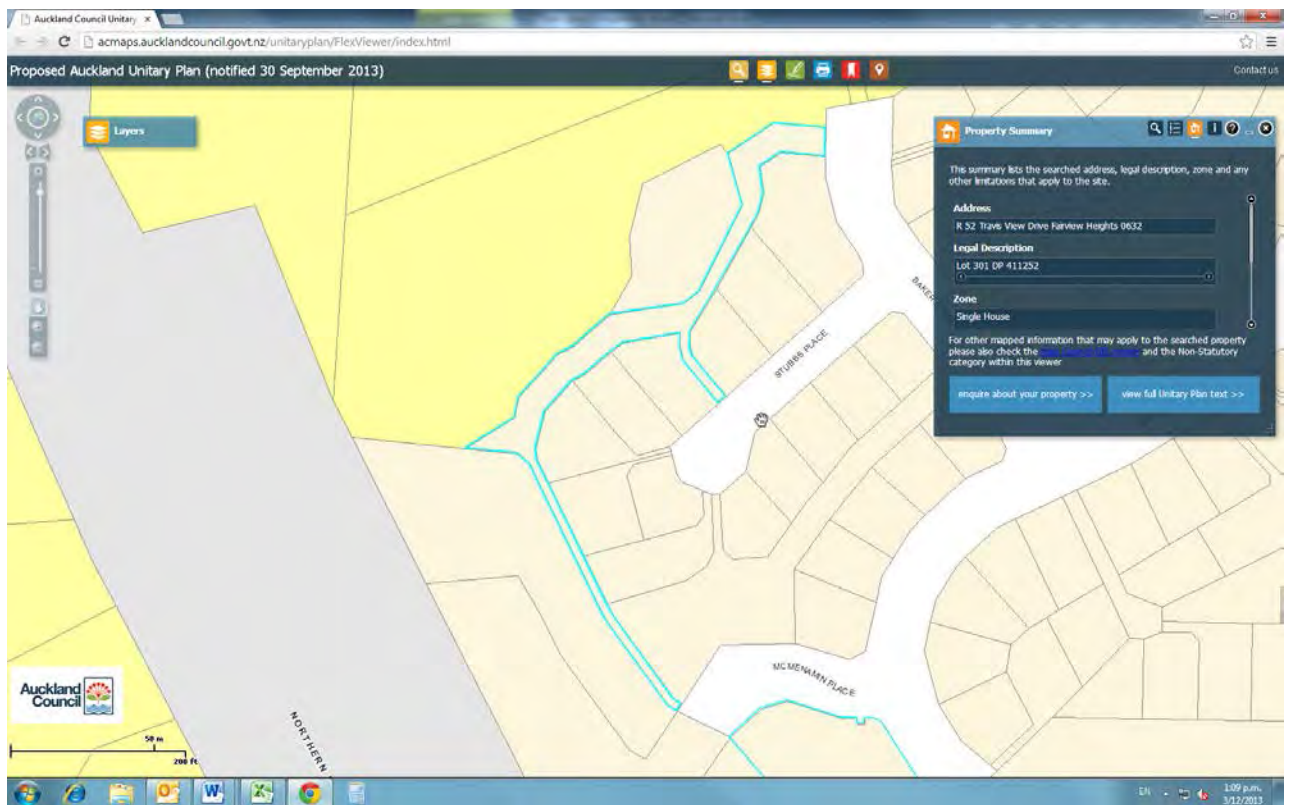
Lot 510 DP 364010



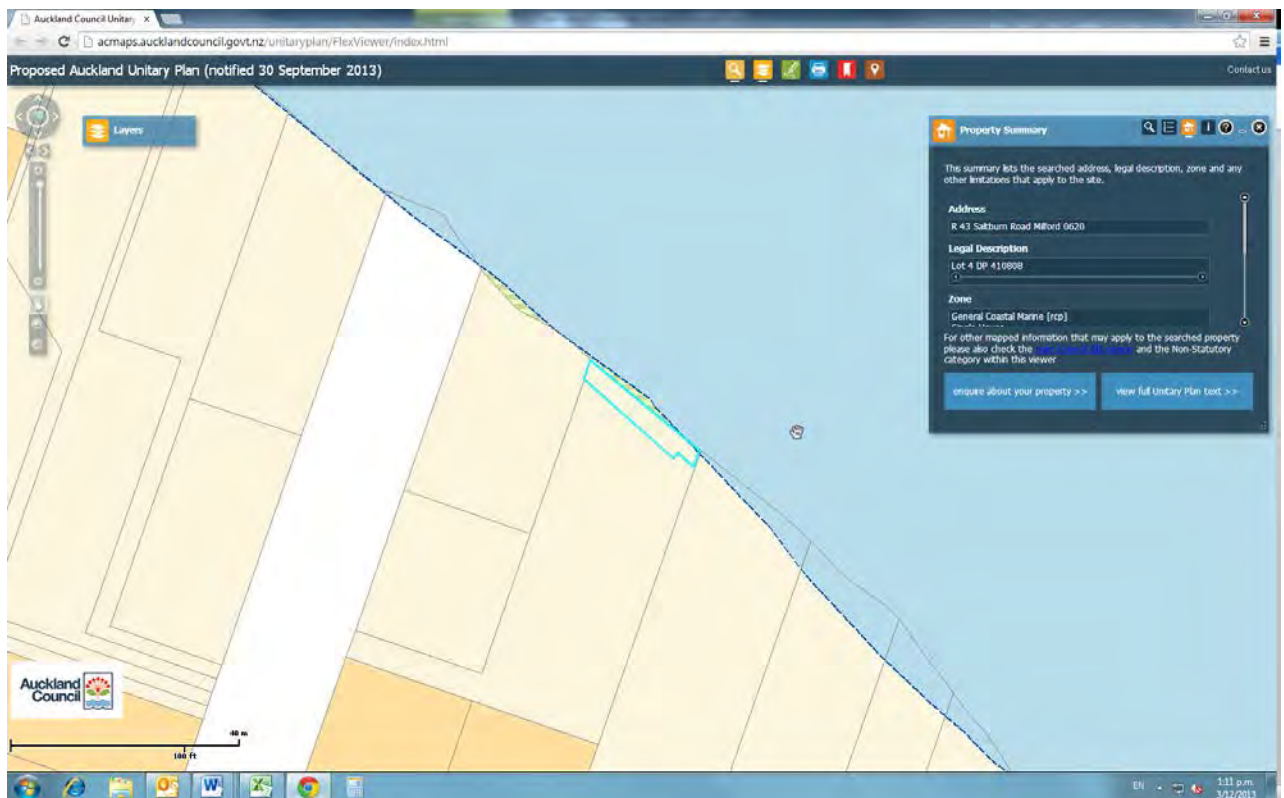
Lot 3 DP 365358



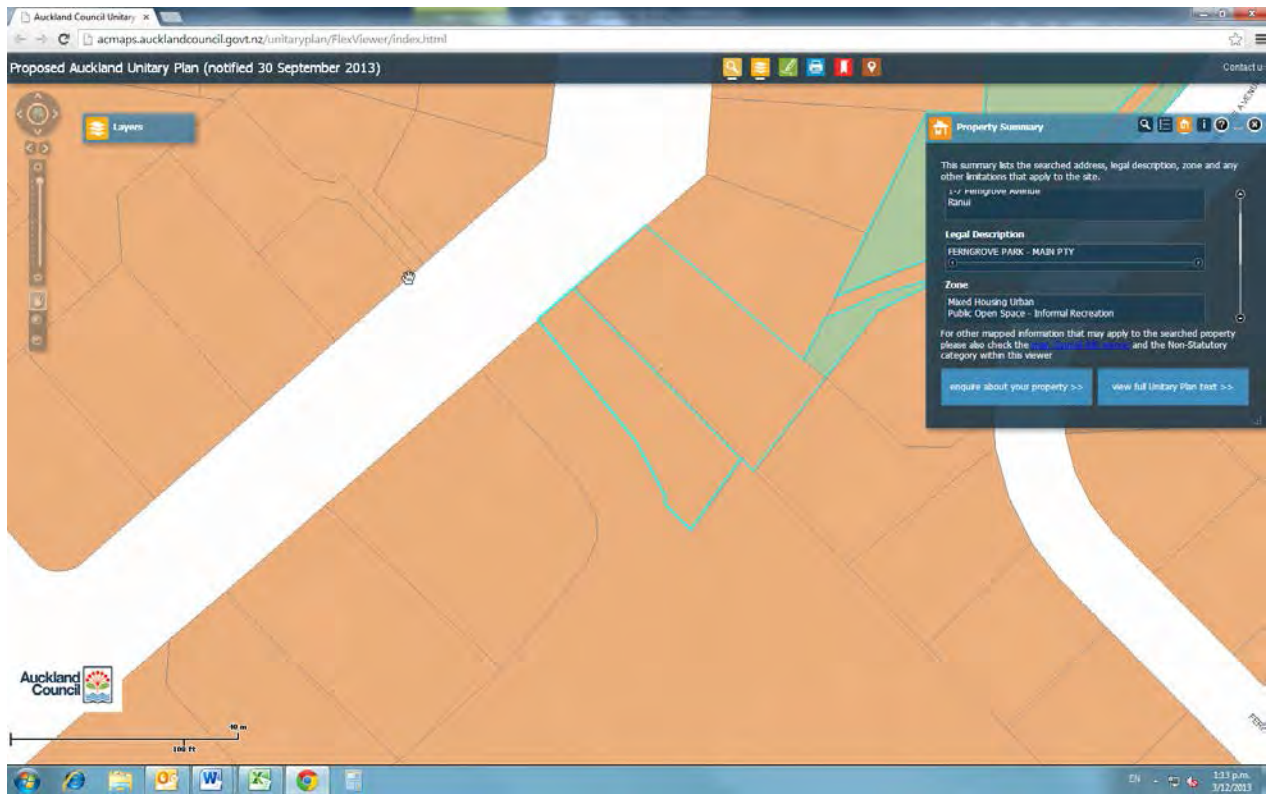
Lot 302 DP 411252



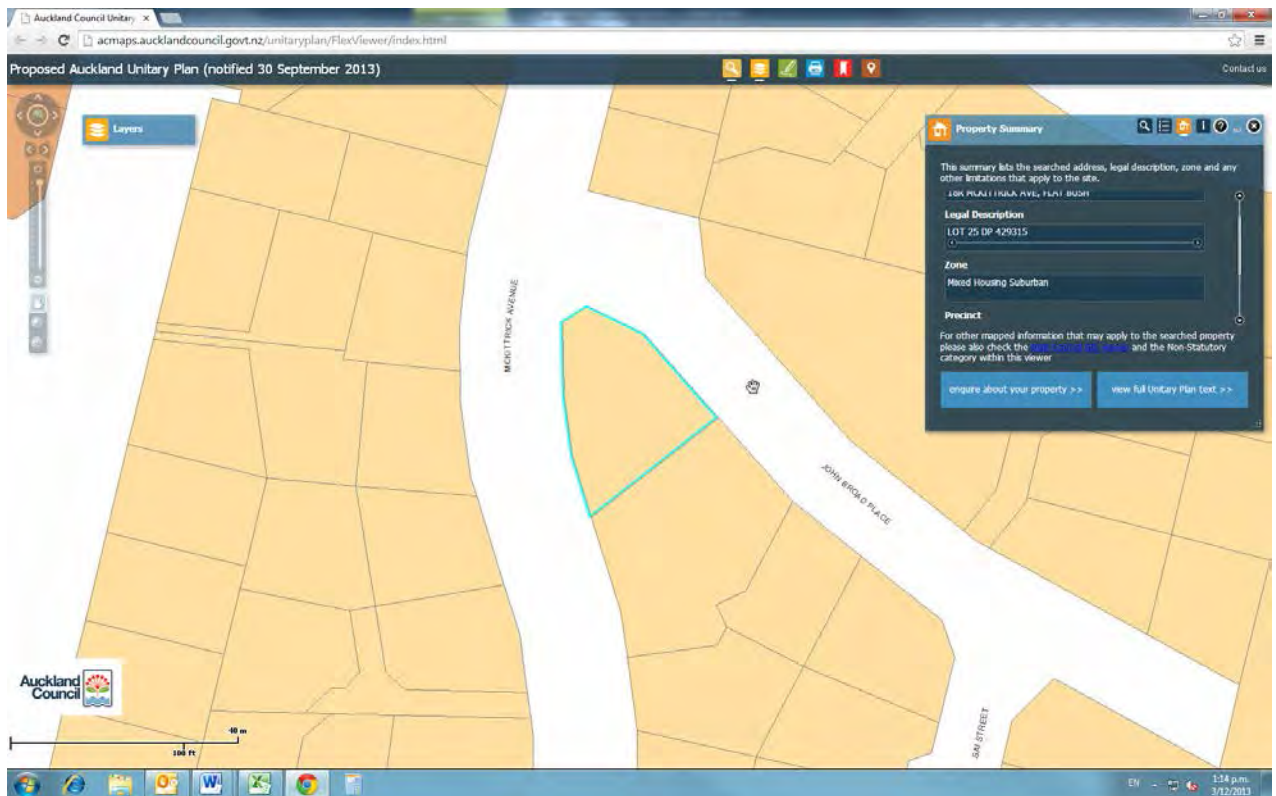
Lot 4 DP 410808



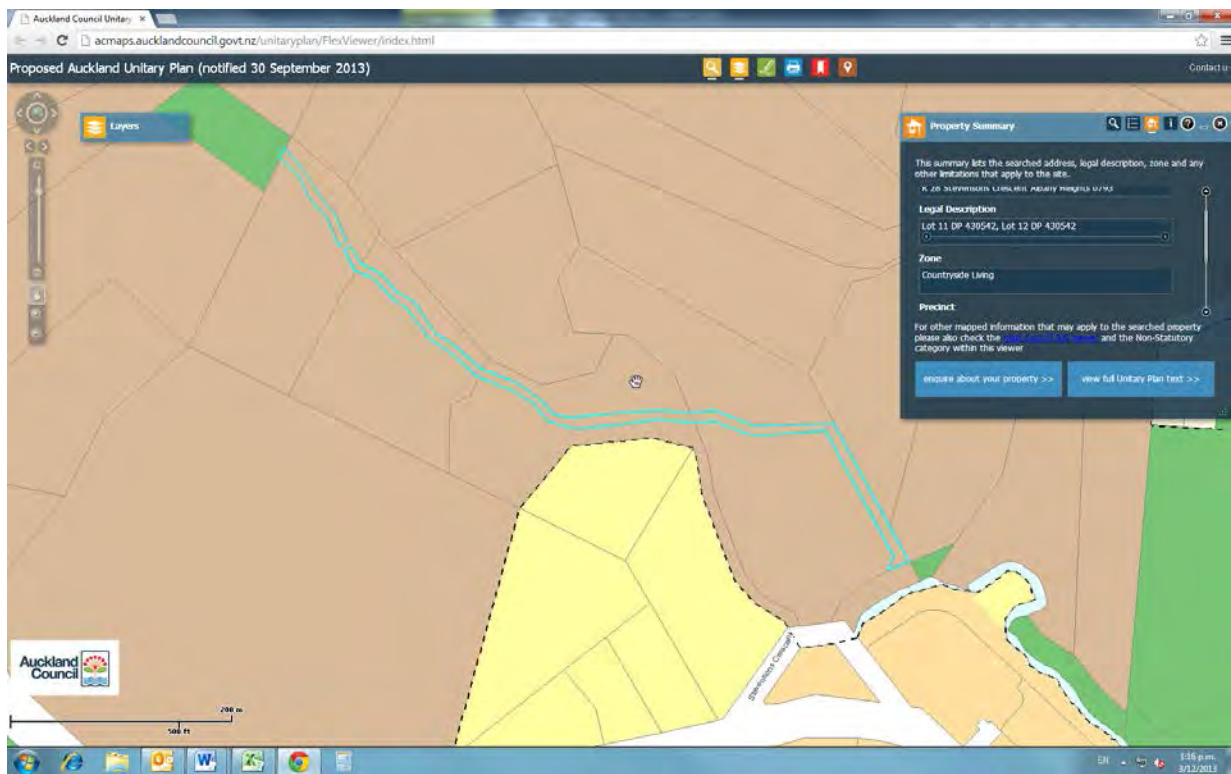
Lot 108 DP 425766



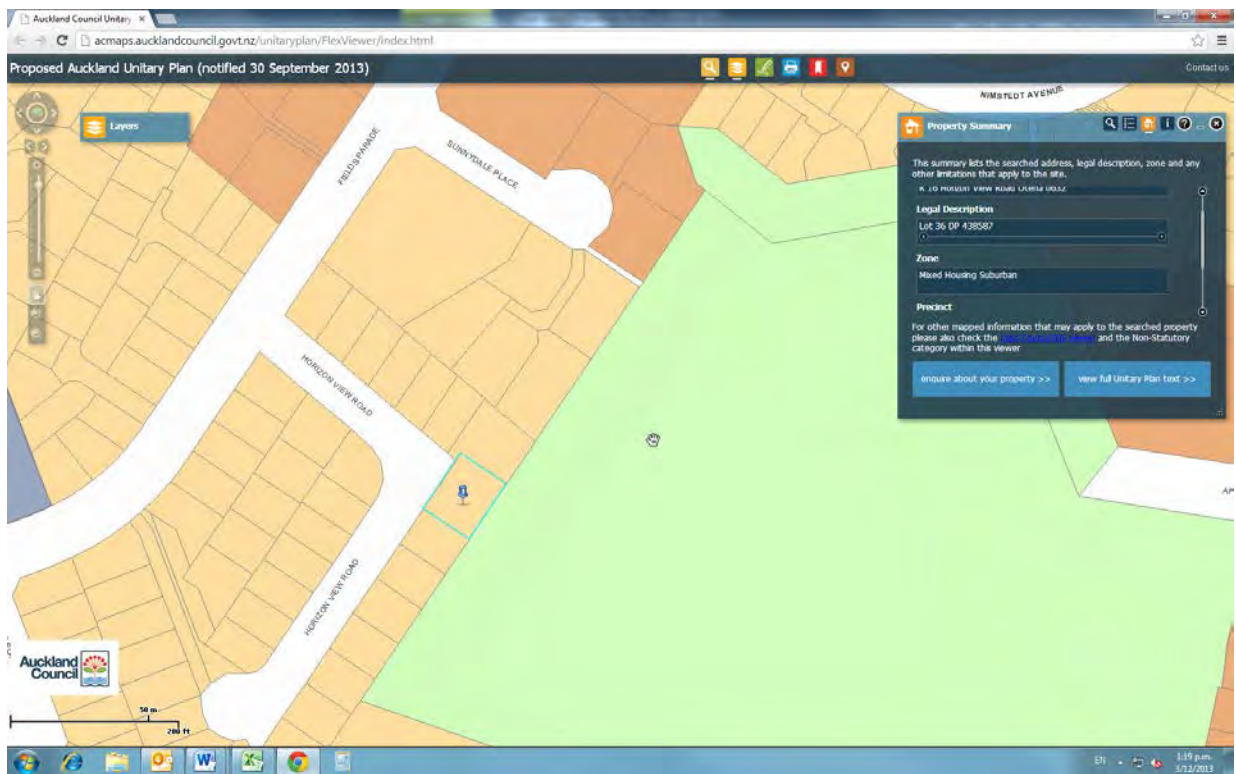
Lot 25 DP 429315



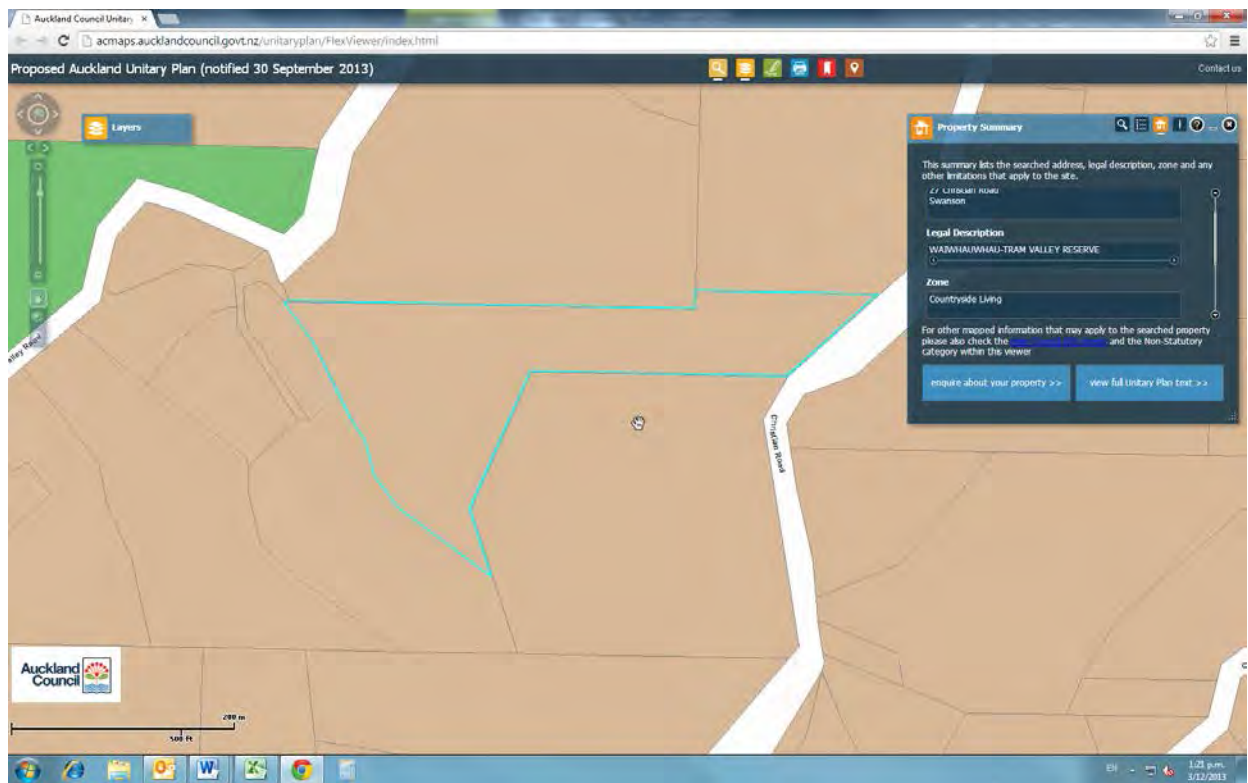
Lot 12 DP 430542



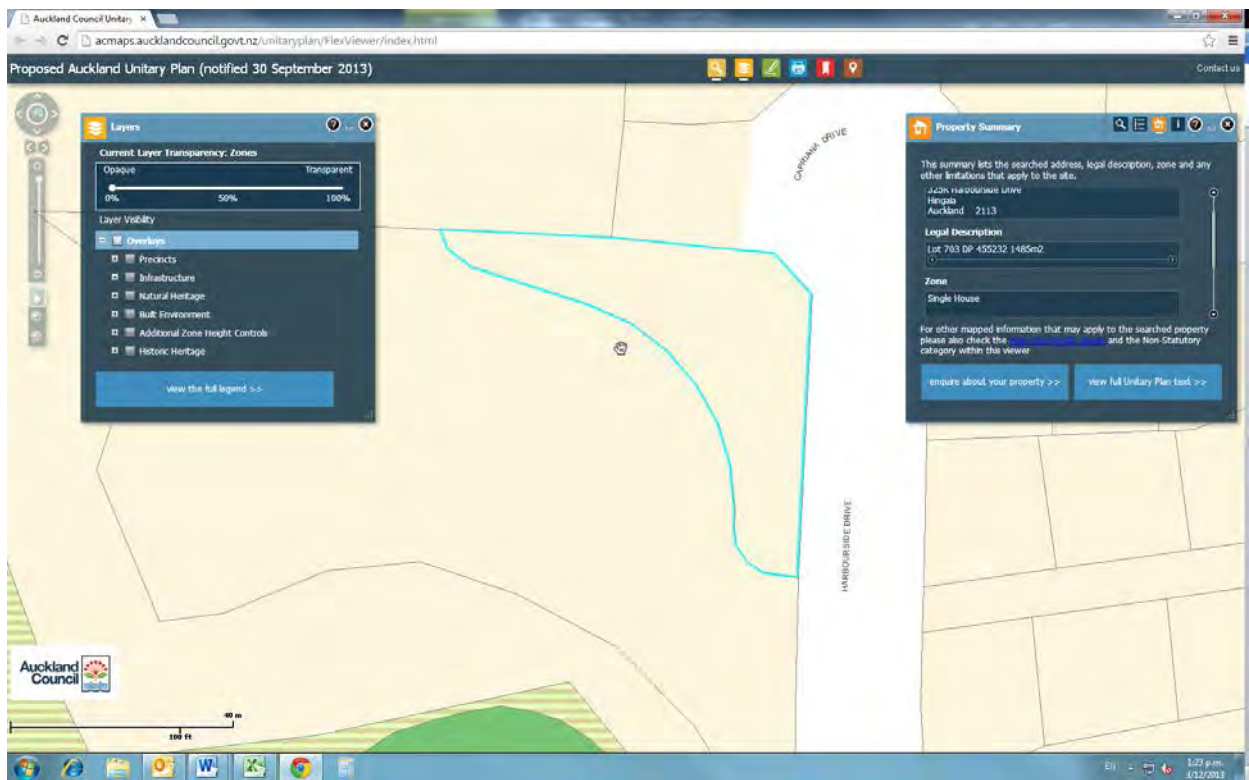
Lot 36 DP 438587




Lot 12 DP 448848



Lot 703 DP 45232



Proposed Auckland Unitary Plan (notified 30 September 2013)



Property Summary

This summary lists the searched address, legal description, zone and any other limitations that apply to the site.

Address

Lot 6/ 17 Tait Street
Avondale
Auckland 1026

Legal Description

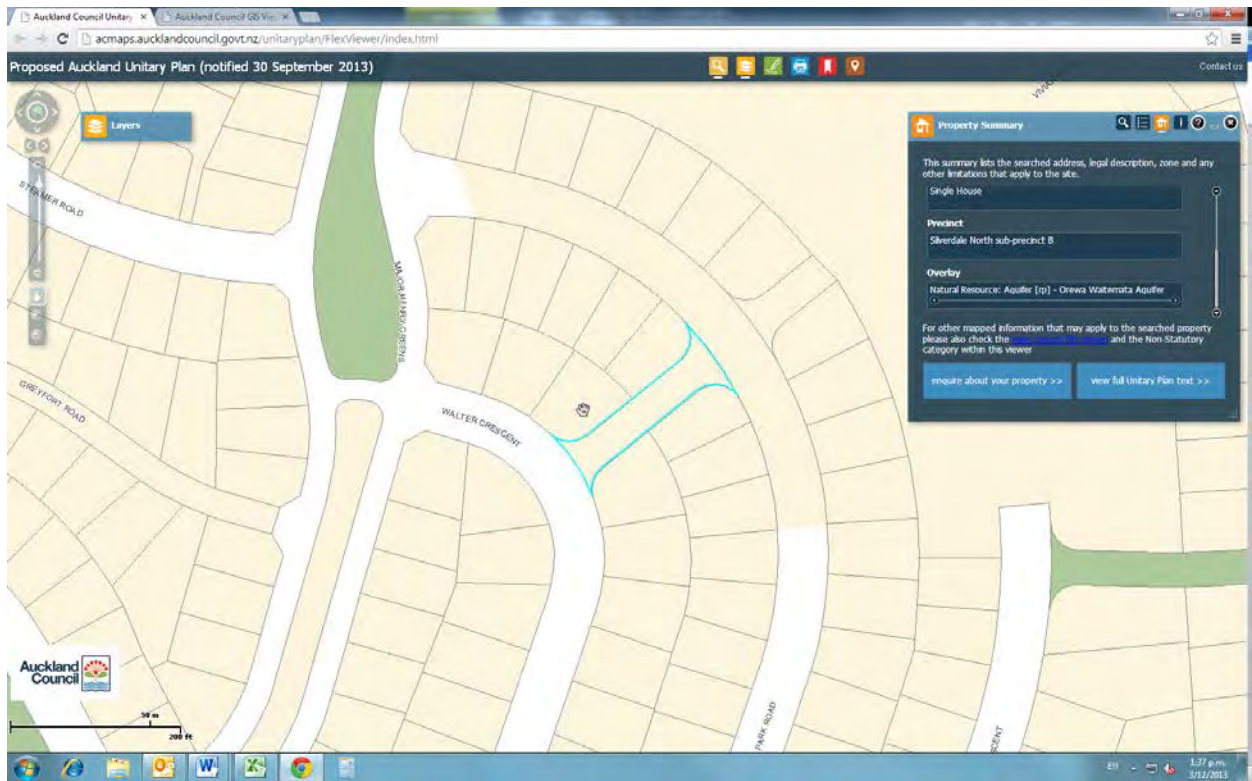
Lot 6 DP 404939 55m2

Zone

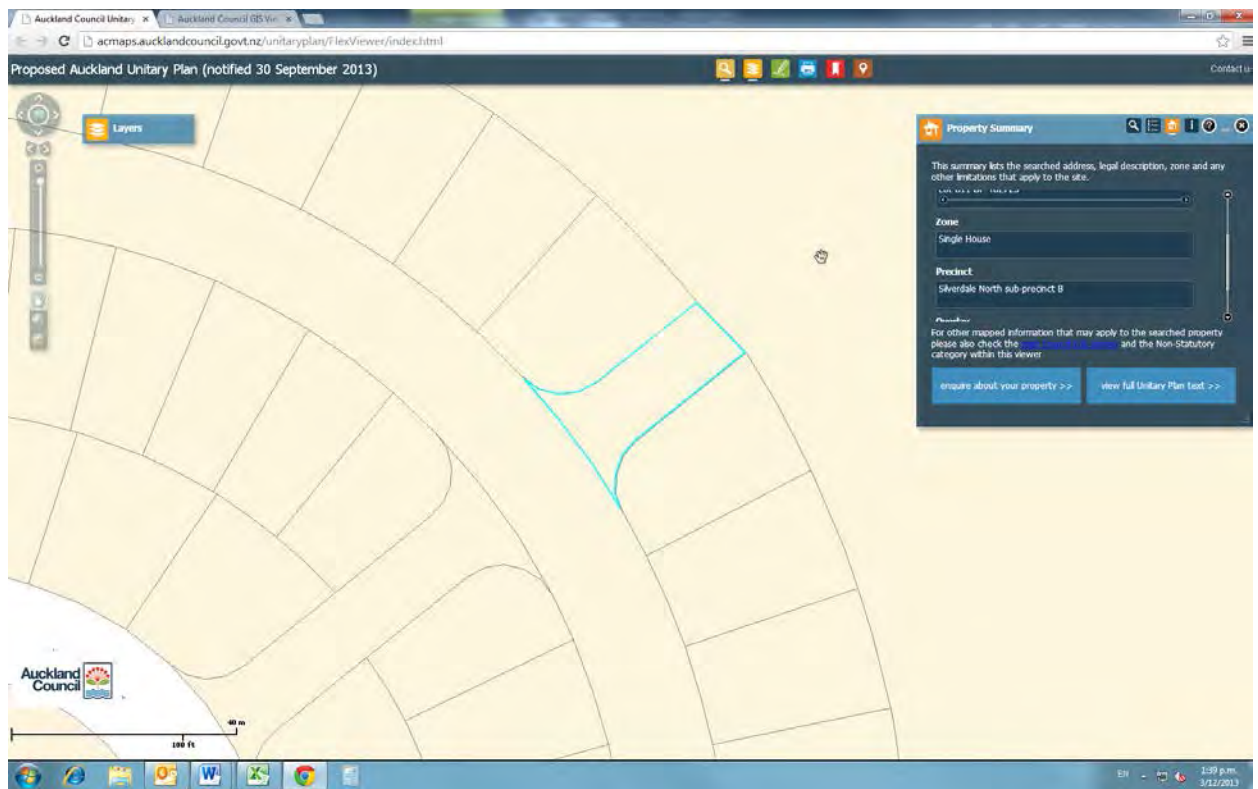
For other mapped information that may apply to the searched property please also check the [main Council GIS viewer](#) and the Non-Statutory category within this viewer

[enquire about your property >>](#) [view full Unitary Plan text >>](#)

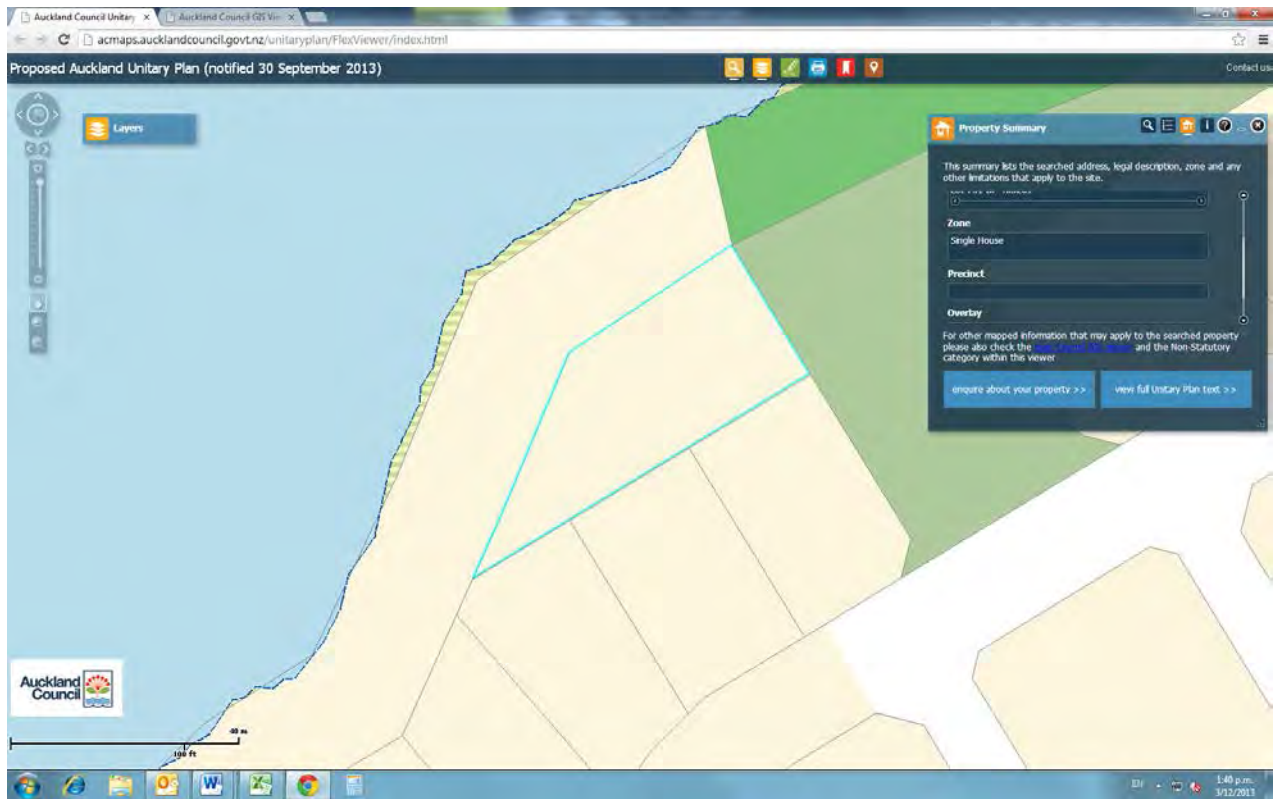
Lot 812 DP 462725



Lot 811 DP 462725



Lot 701 DP 465261



Proposed Auckland Unitary Plan (notified 30 September 2013)

Property Summary

This summary lists the searched address, legal description, zone and any other limitations that apply to the site.

Address
79 Centennial Park Road
Wellsford 0900

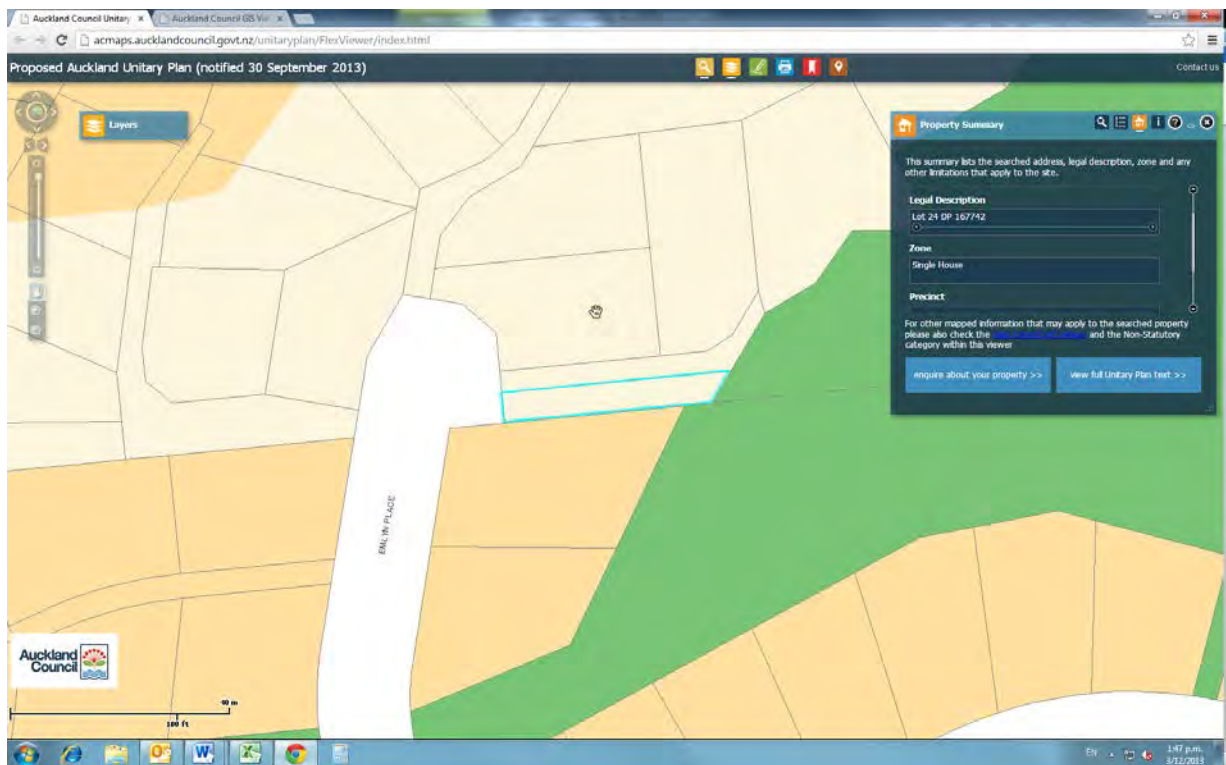
Legal Description
Pt Sec 40 Blk XVI Otamatea Survey District SO 40691 (4.3339)

Zone
Rural Residential

For other mapped information that may apply to the searched property please also check the [Local Council GIS viewer](#) and the Non-Statutory category within this viewer

[enquire about your property >>](#) [view full Unitary Plan text >>](#)

Lot 24 DP 167742



Pt Lot 13 DP 19310

